

# A12 Chelmsford to A120 widening scheme

TR010060

## 2.15 CONSTRUCTION PHASE PLANS

Part 2

APFP Regulation 5(2)(o)

Planning Act 2008

Infrastructure Planning (Applications: Prescribed  
Forms and Procedure) Regulations 2009

Volume 2

August 2022

Infrastructure Planning

Planning Act 2008

**A12 Chelmsford to A120 widening scheme**  
Development Consent Order 202[ ]

---

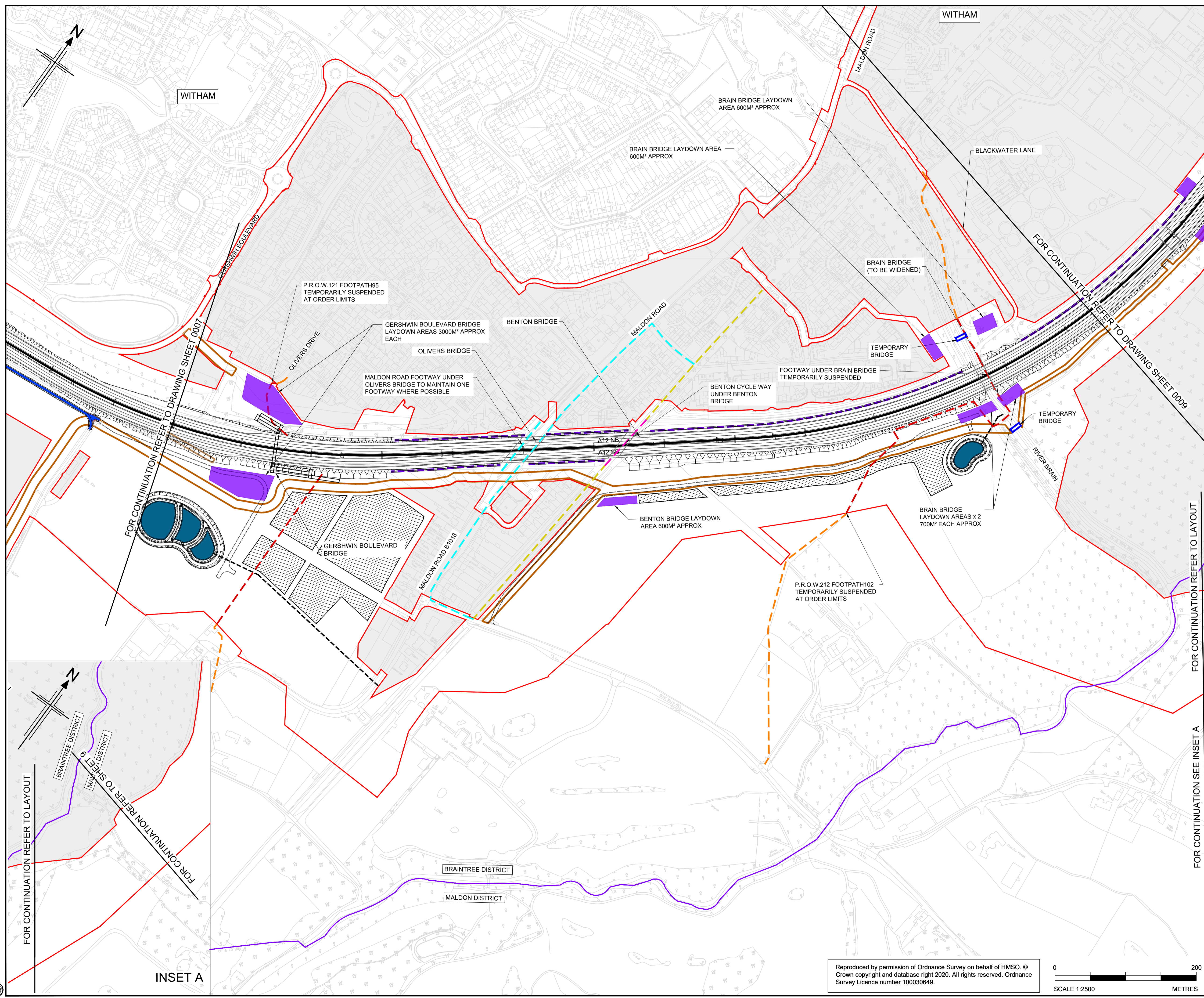
**CONSTRUCTION PHASE PLANS PART 2**

---

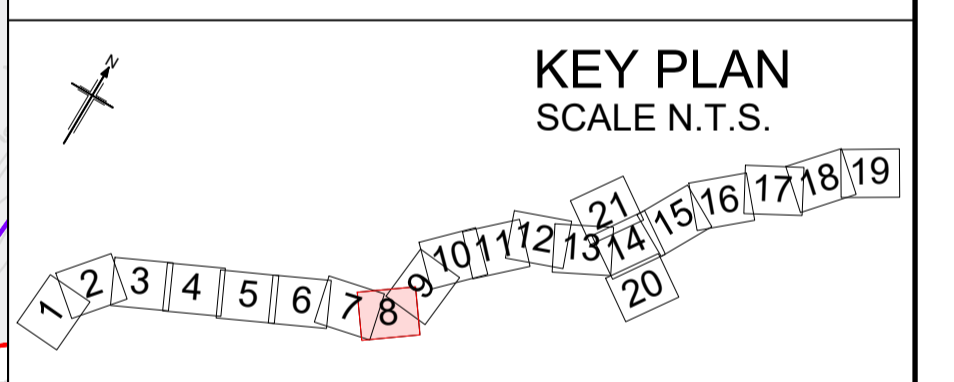
<b>Regulation Reference</b>	Regulation 5(2)(o)
<b>Planning Inspectorate Scheme Reference</b>	TR010060
<b>Application Document Reference</b>	TR010060/APP/2.15
<b>Author</b>	A12 Costain Jacobs Partnership Project Team & National Highways

<b>Version</b>	<b>Date</b>	<b>Status of Version</b>
P01	05/08/22	S4 - SUITABLE FOR STAGE APPROVAL





- ### LEGEND
- LAYDOWN AREA
  - SATELLITE COMPOUND
  - MAIN COMPOUND
  - TEMPORARY OFFICE FOR THIRD PARTY
  - CAR PARK
  - TRAFFIC MANAGEMENT LOGISTICS YARD
  - TEMPORARY MATERIALS STORAGE
  - BORROW PIT - EXCAVATION WORKS
  - TEMPORARY BRIDGE
  - TEMPORARY POND
  - ORDER LIMITS
  - HAUL ROADS
  - SECONDARY HAUL ROADS
  - TEMPORARY ROADS
  - PROPOSED RETAINING WALL
  - TEMPORARY PATH
  - TEMPORARY PRIVATE MEANS OF ACCESS
  - TEMPORARY GAS CROSSING
  - FOOTWAY TEMPORARILY SUSPENDED
  - FOOTWAY TEMPORARILY DIVERSION
  - FOOTWAY EXISTING
  - PUBLIC RIGHT OF WAY TEMPORARILY SUSPENDED
  - PUBLIC RIGHT OF WAY EXISTING
  - PUBLIC RIGHT OF WAY TEMPORARILY DIVERSION



Rev	Rev. Date	Purpose of revision	Drawn	Checked	Rev'd	Apprv'd
P01	04/08/22	FINAL FOR DCO SUBMISSION	TS	LL	MM	SG

Development Consent Order Number: TR010060  
 Development Consent Order Drawing Number: TR010060/APP/2.15



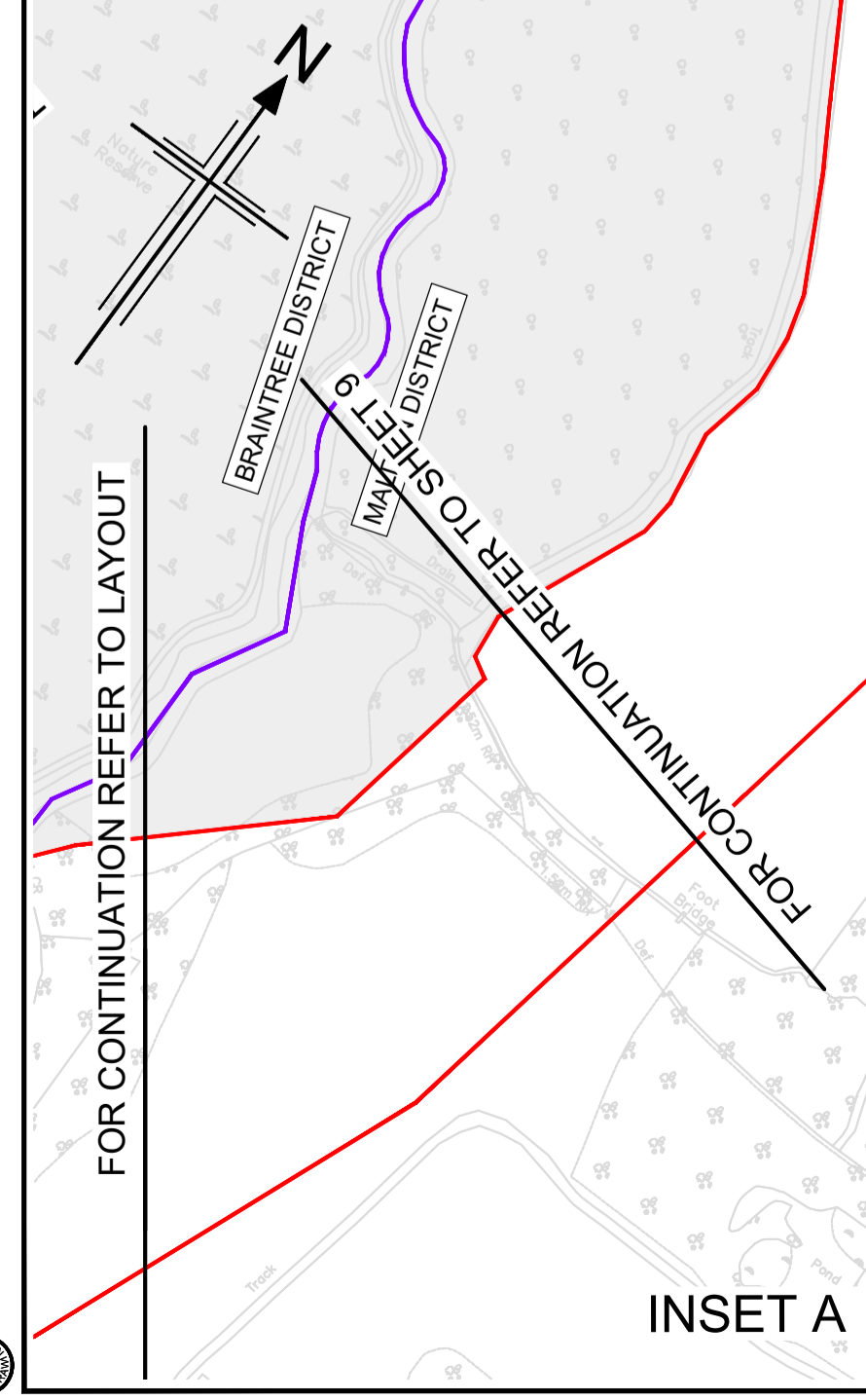
Client: national highways  
 Project: A12 CHELMSFORD TO A120 WIDENING SCHEME

Drawing title: CONSTRUCTION PHASE PLANS SHEET 8 OF 21

Regulation	REGULATION 5(2)(g)		
Purpose of issue	DCO APPLICATION		
State Code	Preliminary		
Project Stage	PCF 3	Drawing status	
Scale at A1 (841x594mm)	1:2500	S4	
Jacobs No.	B36601D1	Rev	
Client no.	HE551497	P01	

Drawing number: HE551497 - COS - LDC - SCHW - DR - W - 0108  
 PIN: | Originator: | Volume: |  
 Location: | Type: | Role: | Number: |

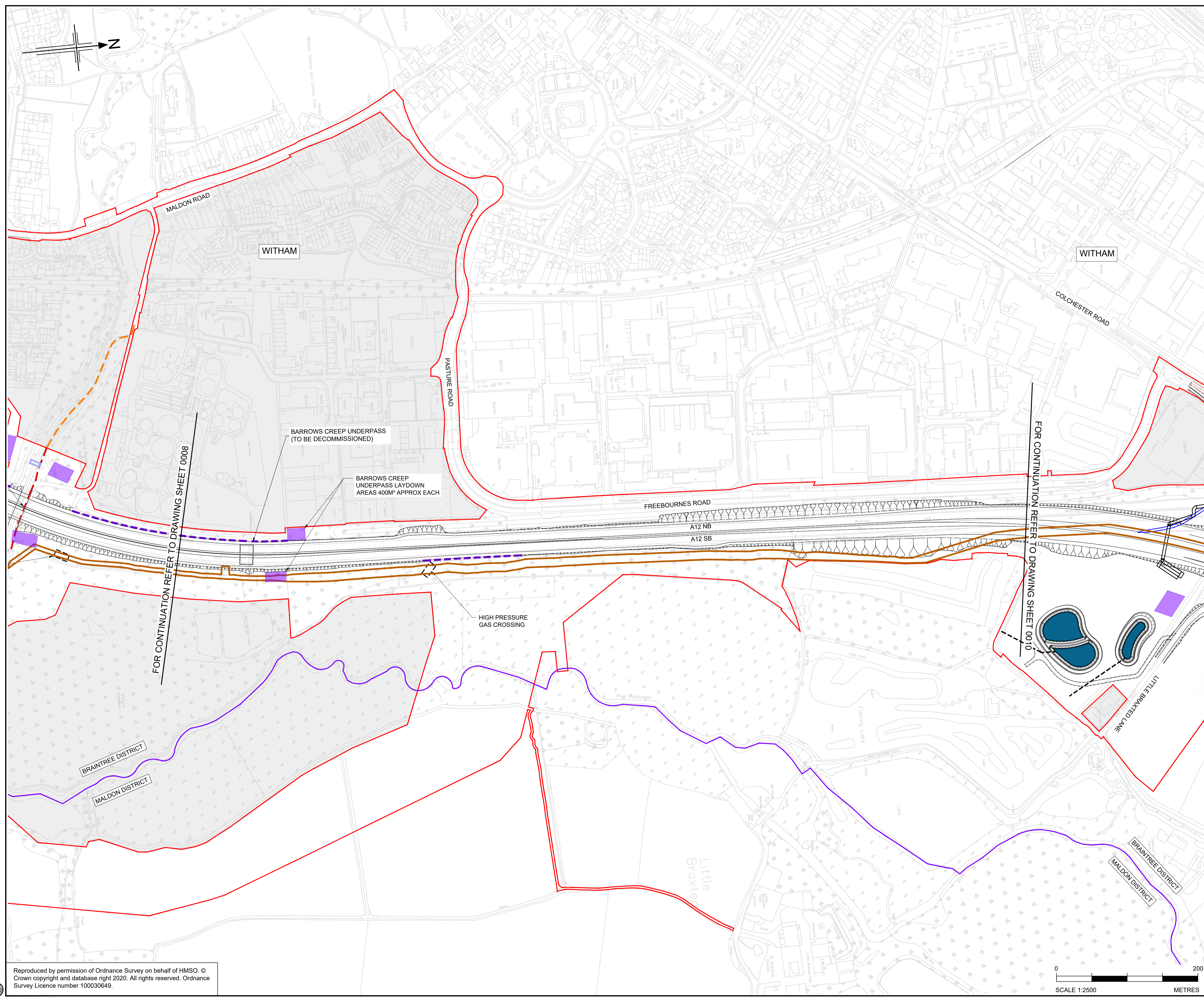
C:\pwworking\jacobs\_uk\_highways\_ssa\legintf\_ex-scott\td0155563\HE551497-COS-LDC-SCHW-DR-W-0108.dwg - 05/08/2022 15:20:26 - 0108 - tomcc549



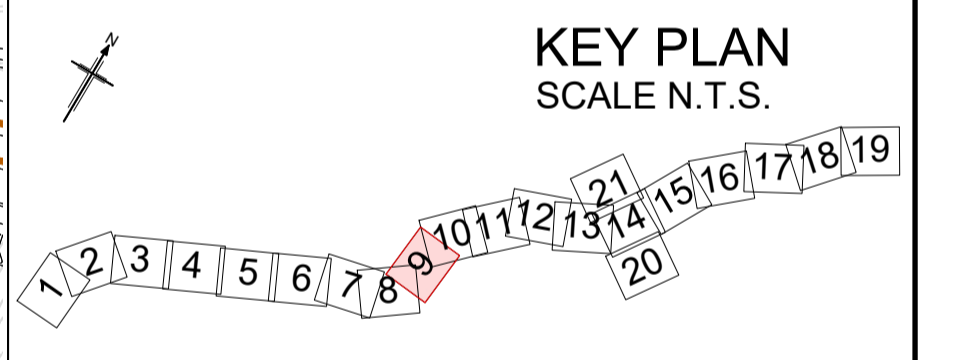
Reproduced by permission of Ordnance Survey on behalf of HMSO. © Crown copyright and database right 2020. All rights reserved. Ordnance Survey Licence number 100030649.







- ### LEGEND
- LAYDOWN AREA
  - SATELLITE COMPOUND
  - MAIN COMPOUND
  - TEMPORARY OFFICE FOR THIRD PARTY
  - CAR PARK
  - TRAFFIC MANAGEMENT LOGISTICS YARD
  - TEMPORARY MATERIALS STORAGE
  - BORROW PIT - EXCAVATION WORKS
  - TEMPORARY BRIDGE
  - TEMPORARY POND
  - ORDER LIMITS
  - HAUL ROADS
  - SECONDARY HAUL ROADS
  - TEMPORARY ROADS
  - PROPOSED RETAINING WALL
  - TEMPORARY PATH
  - TEMPORARY PRIVATE MEANS OF ACCESS
  - TEMPORARY GAS CROSSING
  - FOOTWAY TEMPORARILY SUSPENDED
  - FOOTWAY TEMPORARY DIVERSION
  - FOOTWAY EXISTING
  - PUBLIC RIGHT OF WAY TEMPORARILY SUSPENDED
  - PUBLIC RIGHT OF WAY EXISTING
  - PUBLIC RIGHT OF WAY TEMPORARY DIVERSION



Rev	Rev. Date	Purpose of revision	Drawn	Checked	Rev'd	Apprv'd
P01	04/08/22	FINAL FOR DCO SUBMISSION	TS	LL	MM	SG

Development Consent Order Number: TR010060  
 Development Consent Order Drawing Number: TR010060/APP/2.15



Project: A12 CHELMSFORD TO A120 WIDENING SCHEME

Drawing title: CONSTRUCTION PHASE PLANS SHEET 9 OF 21

Regulation	REGULATION 5(2)(g)		
Purpose of issue	DCO APPLICATION		
State Code	Preliminary		
Project Stage	PCF 3	Drawing status	S4
Scale at A1 (841x594mm)	1:2500	Rev	P01
Jacobs No.	B36601D1		
Client no.	HE551497		

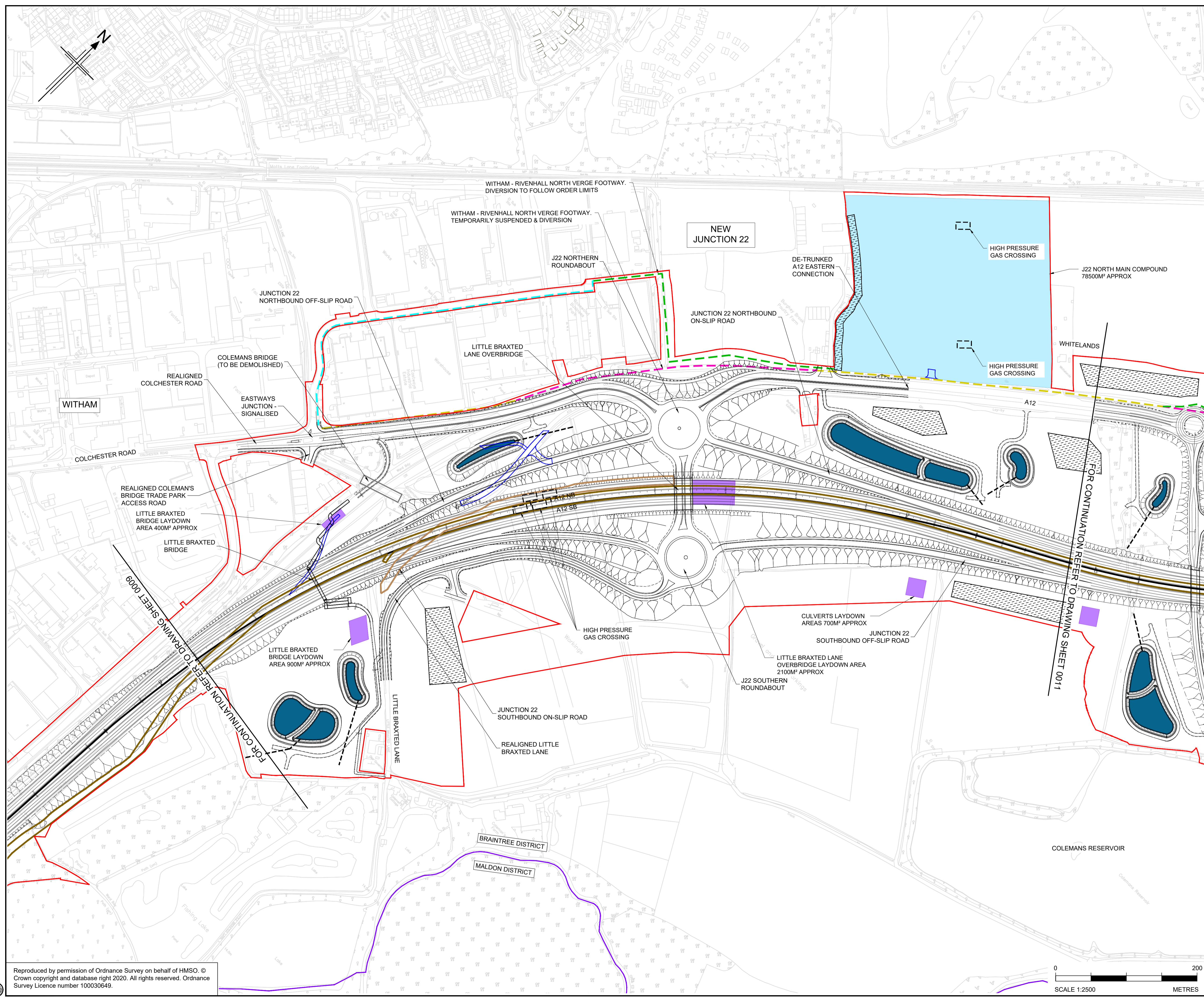
Drawing number: HE551497 - COS - LDC - SCHW - DR - W - 0109  
 PIN | Originator | Volume | Location | Type | Role | Number

C:\pwworking\jacobs\_uk\_highways\_ssa\legintl\_ex-scott\td0155653\HE551497-COS-LDC-SCHW-DR-W-0109.dwg - 05/08/2022 13:46:42 - 0109 - tomcc549

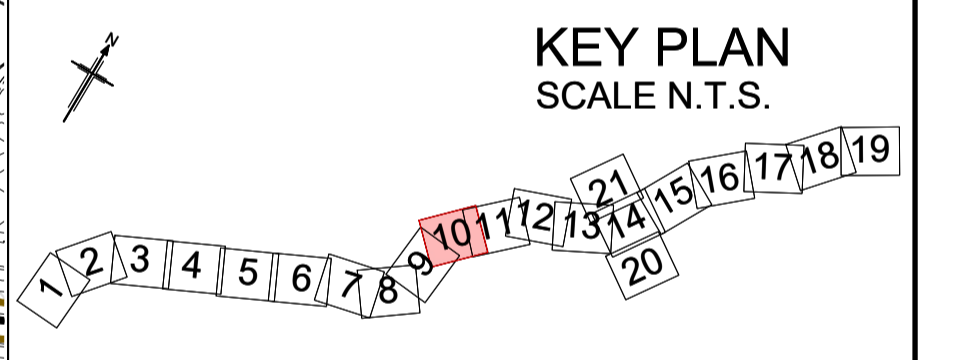
Reproduced by permission of Ordnance Survey on behalf of HMSO. © Crown copyright and database right 2020. All rights reserved. Ordnance Survey Licence number 100030649.







- ### LEGEND
- LAYDOWN AREA
  - SATELLITE COMPOUND
  - MAIN COMPOUND
  - TEMPORARY OFFICE FOR THIRD PARTY
  - CAR PARK
  - TRAFFIC MANAGEMENT LOGISTICS YARD
  - TEMPORARY MATERIALS STORAGE
  - BORROW PIT - EXCAVATION WORKS
  - TEMPORARY BRIDGE
  - TEMPORARY POND
  - ORDER LIMITS
  - HAUL ROADS
  - SECONDARY HAUL ROADS
  - TEMPORARY ROADS
  - PROPOSED RETAINING WALL
  - TEMPORARY PATH
  - TEMPORARY PRIVATE MEANS OF ACCESS
  - TEMPORARY GAS CROSSING
  - FOOTWAY TEMPORARILY SUSPENDED
  - FOOTWAY TEMPORARY DIVERSION
  - FOOTWAY EXISTING
  - PUBLIC RIGHT OF WAY TEMPORARILY SUSPENDED
  - PUBLIC RIGHT OF WAY EXISTING
  - PUBLIC RIGHT OF WAY TEMPORARY DIVERSION



P01	04/08/22	FINAL FOR DCO SUBMISSION	TS	LL	MM	SG
Rev	Rev. Date	Purpose of revision	Drawn	Checked	Rev'd	Apprv'd

Development Consent Order Number:	Development Consent Order Drawing Number:
TR010060	TR010060/APP/2.15



Project

A12 CHELMSFORD TO A120 WIDENING SCHEME

Drawing title

CONSTRUCTION PHASE PLANS SHEET 10 OF 21

Regulation	REGULATION 5(2)(g)		
Purpose of issue	DCO APPLICATION		
State Code	Preliminary		
Project Stage	PCF 3	Drawing status	
Scale at A1 (841x594mm)	1:2500	S4	
Jacobs No.	B36601D1	Rev	
Client no.	HE551497	P01	

Drawing number

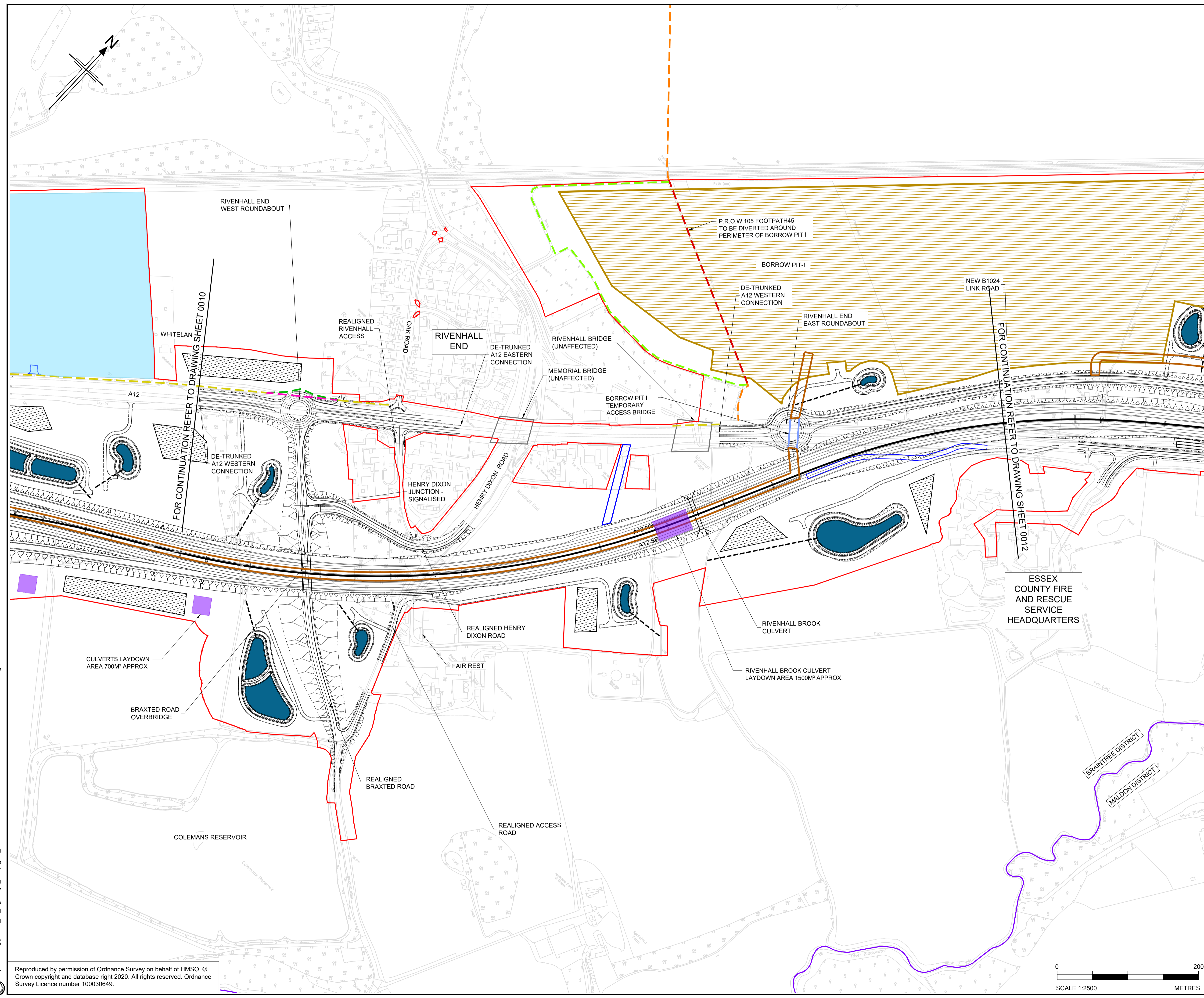
HE551497 - COS - LDC - SCHW - DR - W - 0110

C:\pwworking\jacobs\_uk\_highways\_ssa\legint\ex-scott\0155653\HE551497-COS-LDC-SCHW-DR-W-0110.dwg - 05/08/2022 13:56:35 0110 - tomcc549

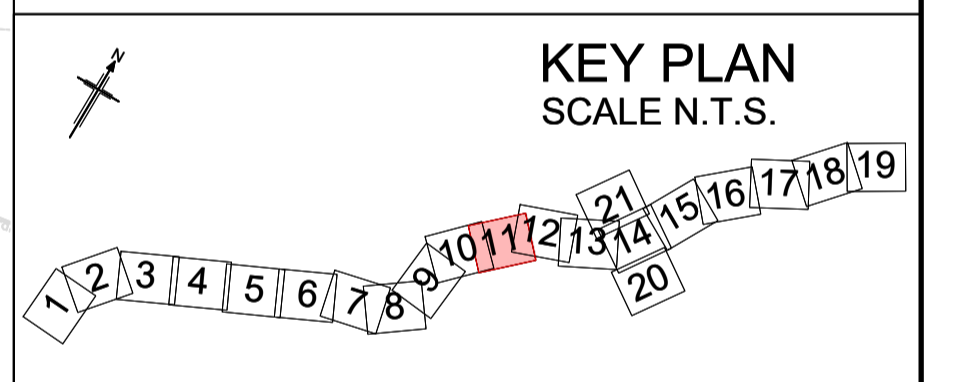
Reproduced by permission of Ordnance Survey on behalf of HMSO. © Crown copyright and database right 2020. All rights reserved. Ordnance Survey Licence number 100030649.







- ### LEGEND
- LAYDOWN AREA
  - SATELLITE COMPOUND
  - MAIN COMPOUND
  - TEMPORARY OFFICE FOR THIRD PARTY
  - CAR PARK
  - TRAFFIC MANAGEMENT LOGISTICS YARD
  - TEMPORARY MATERIALS STORAGE
  - BORROW PIT - EXCAVATION WORKS
  - TEMPORARY BRIDGE
  - TEMPORARY POND
  - ORDER LIMITS
  - HAUL ROADS
  - SECONDARY HAUL ROADS
  - TEMPORARY ROADS
  - PROPOSED RETAINING WALL
  - TEMPORARY PATH
  - TEMPORARY PRIVATE MEANS OF ACCESS
  - TEMPORARY GAS CROSSING
  - FOOTWAY TEMPORARILY SUSPENDED
  - FOOTWAY TEMPORARY DIVERSION
  - FOOTWAY EXISTING
  - PUBLIC RIGHT OF WAY TEMPORARILY SUSPENDED
  - PUBLIC RIGHT OF WAY EXISTING
  - PUBLIC RIGHT OF WAY TEMPORARY DIVERSION



P01	04/08/22	FINAL FOR DCO SUBMISSION	TS	LL	MM	SG
Rev	Rev. Date	Purpose of revision	Drawn	Checked	Rev'd	Appr'd
Development Consent Order Number: TR010060			Development Consent Order Drawing Number: TR010060/APP/2.15			



Project: A12 CHELMSFORD TO A120 WIDENING SCHEME

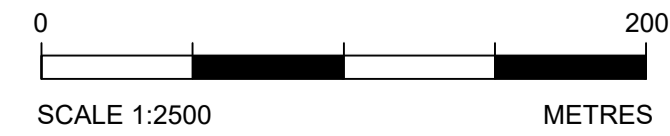
Drawing title: CONSTRUCTION PHASE PLANS SHEET 11 OF 21

Regulation	REGULATION 5(2)(o)	
Purpose of issue	DCO APPLICATION	
State Code	Preliminary	
Project Stage	PCF 3	Drawing status
Scale at A1 (841x594mm)	1:2500	S4
Jacobs No.	B36601D1	Rev
Client no.	HE551497	P01

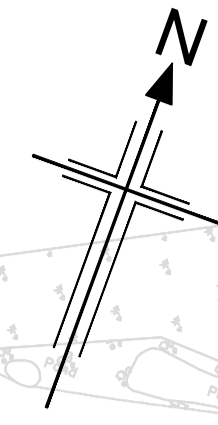
Drawing number: HE551497 - COS - LDC - SCHW - DR - W - 0111

C:\working\jacobs\_uk\_highways\_sas\legiml\_ex.scott\0155563\HE551497-COS-LDC-SCHW-DR-W-0111.dwg - 05/08/2022 14:00:54 - 0111 - tomasc9549

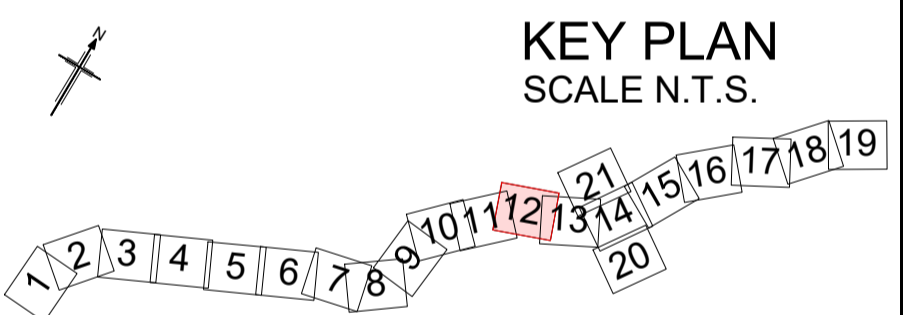
Reproduced by permission of Ordnance Survey on behalf of HMSO. © Crown copyright and database right 2020. All rights reserved. Ordnance Survey Licence number 100030649.







- LEGEND**
- LAYDOWN AREA
  - SATELLITE COMPOUND
  - MAIN COMPOUND
  - TEMPORARY OFFICE FOR THIRD PARTY
  - CAR PARK
  - TRAFFIC MANAGEMENT LOGISTICS YARD
  - TEMPORARY MATERIALS STORAGE
  - BORROW PIT - EXCAVATION WORKS
  - TEMPORARY BRIDGE
  - TEMPORARY POND
  - ORDER LIMITS
  - HAUL ROADS
  - SECONDARY HAUL ROADS
  - TEMPORARY ROADS
  - PROPOSED RETAINING WALL
  - TEMPORARY PATH
  - TEMPORARY PRIVATE MEANS OF ACCESS
  - TEMPORARY GAS CROSSING
  - FOOTWAY TEMPORARILY SUSPENDED
  - FOOTWAY TEMPORARY DIVERSION
  - FOOTWAY EXISTING
  - PUBLIC RIGHT OF WAY TEMPORARILY SUSPENDED
  - PUBLIC RIGHT OF WAY EXISTING
  - PUBLIC RIGHT OF WAY TEMPORARY DIVERSION



P01	04/08/22	FINAL FOR DCO SUBMISSION	TS	LL	MM	SG
Rev	Rev. Date	Purpose of revision	Drawn	Checked	Rev'd	Appr'd
Development Consent Order Number: TR010060			Development Consent Order Drawing Number: TR010060/APP/2.15			

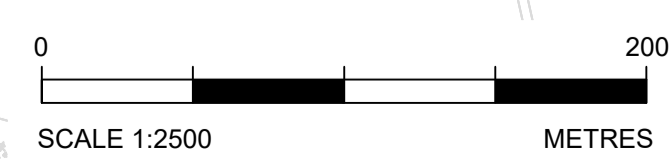


Project  
**A12 CHELMSFORD TO A120 WIDENING SCHEME**

Drawing title  
**CONSTRUCTION PHASE PLANS SHEET 12 OF 21**

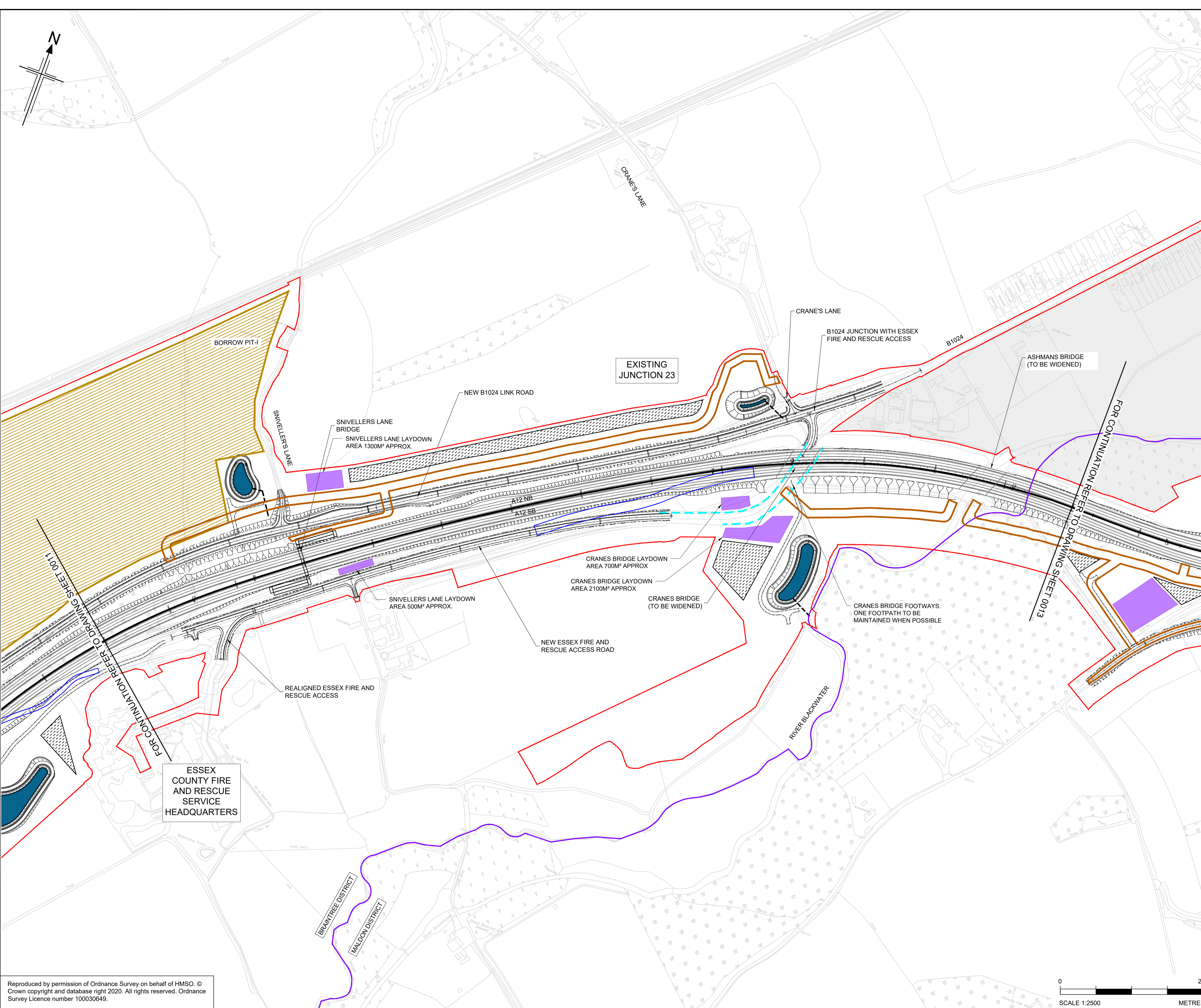
Regulation	REGULATION 5(2)(o)	
Purpose of issue	DCO APPLICATION	
State Code	Preliminary	
Project Stage	PCF 3	Drawing status
Scale at A1 (841x594mm)	1:2500	S4
Jacobs No.	B36601D1	Rev
Client no.	HE551497	P01

Drawing number  
**HE551497 - COS - LDC - SCHW - DR - W - 0112**



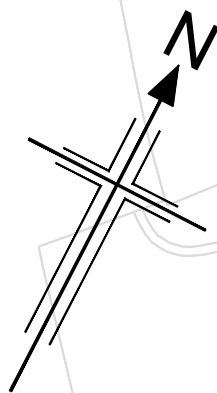
C:\working\jacobs\_uk\_highways\_sas\legintl\_ex-scott\0155563\HE551497-COS-LDC-SCHW-DR-W-0112.dwg - 05/08/2022 14:15:26 - 0112 - tomso9549

Reproduced by permission of Ordnance Survey on behalf of HMSO. © Crown copyright and database right 2020. All rights reserved. Ordnance Survey Licence number 100030649.

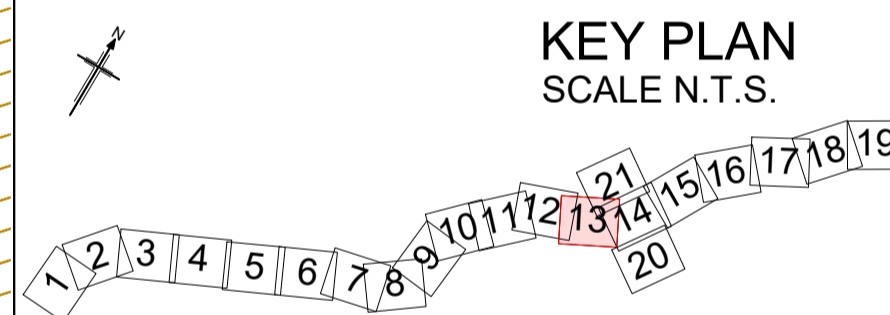




FOR CONTINUATION REFER TO DRAWING SHEET 0021



- LEGEND**
- LAYDOWN AREA
  - SATELLITE COMPOUND
  - MAIN COMPOUND
  - TEMPORARY OFFICE FOR THIRD PARTY
  - CAR PARK
  - TRAFFIC MANAGEMENT LOGISTICS YARD
  - TEMPORARY MATERIALS STORAGE
  - BORROW PIT - EXCAVATION WORKS
  - TEMPORARY BRIDGE
  - TEMPORARY POND
  - ORDER LIMITS
  - HAUL ROADS
  - SECONDARY HAUL ROADS
  - TEMPORARY ROADS
  - PROPOSED RETAINING WALL
  - TEMPORARY PATH
  - TEMPORARY PRIVATE MEANS OF ACCESS
  - TEMPORARY GAS CROSSING
  - FOOTWAY TEMPORARILY SUSPENDED
  - FOOTWAY TEMPORARY DIVERSION
  - FOOTWAY EXISTING
  - PUBLIC RIGHT OF WAY TEMPORARILY SUSPENDED
  - PUBLIC RIGHT OF WAY EXISTING
  - PUBLIC RIGHT OF WAY TEMPORARY DIVERSION



P01	04/08/22	FINAL FOR DCO SUBMISSION	TS	LL	MM	SG
Rev	Rev. Date	Purpose of revision	Drawn	Checked	Rev'd	Appr'd
Development Consent Order Number:			Development Consent Order Drawing Number:			
TR010060			TR010060/APP/2.15			

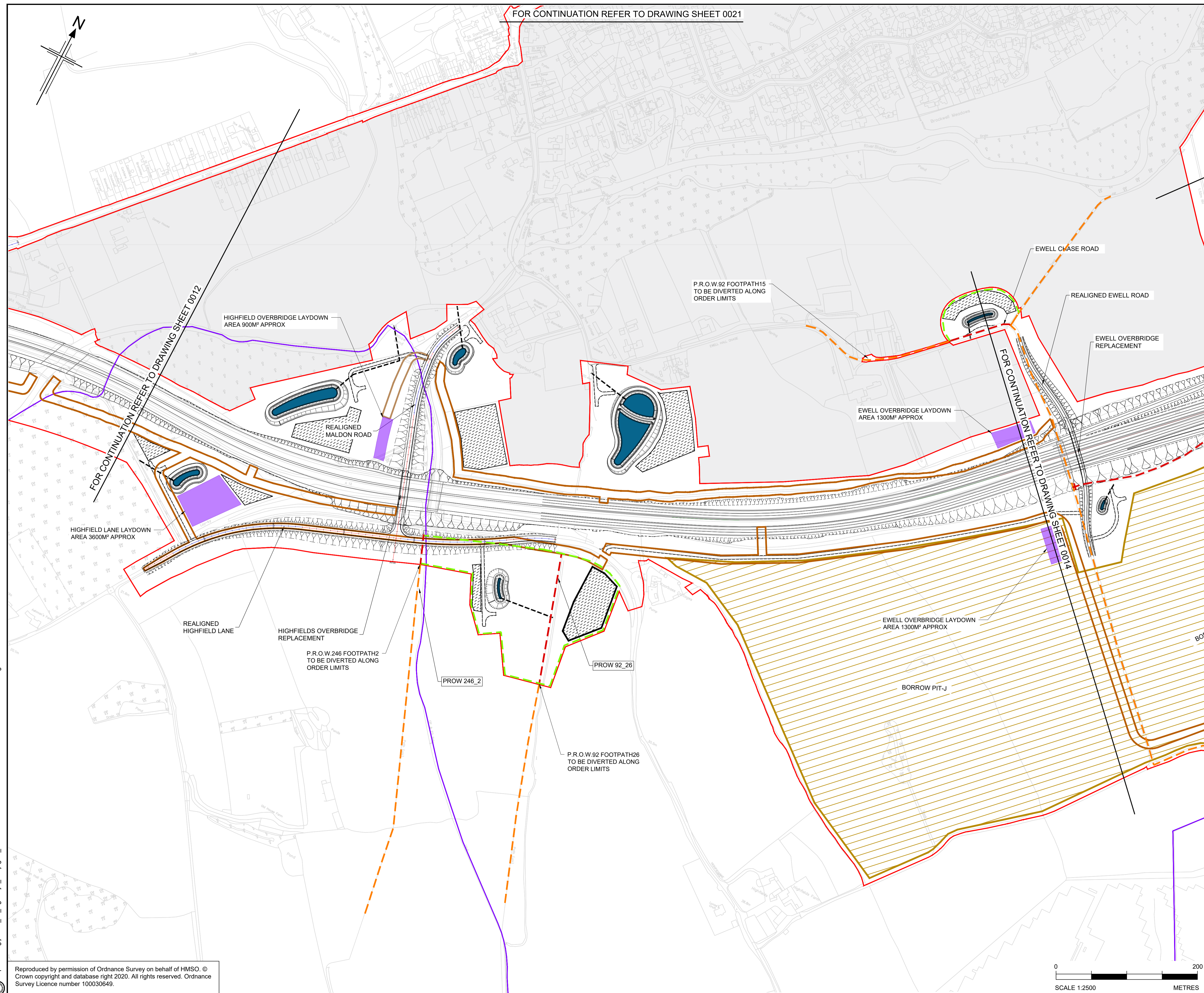
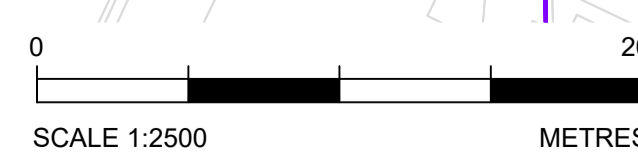


**Project**  
A12 CHELMSFORD TO A120 WIDENING SCHEME

**Drawing title**  
CONSTRUCTION  
PHASE PLANS  
SHEET 13 OF 21

Regulation	REGULATION 5(2)(o)	
Purpose of issue	DCO APPLICATION	
State Code	Preliminary	
Project Stage	PCF 3	Drawing status
Scale at A1 (841x594mm)	1:2500	S4
Jacobs No.	B36601D1	Rev
Client no.	HE551497	P01

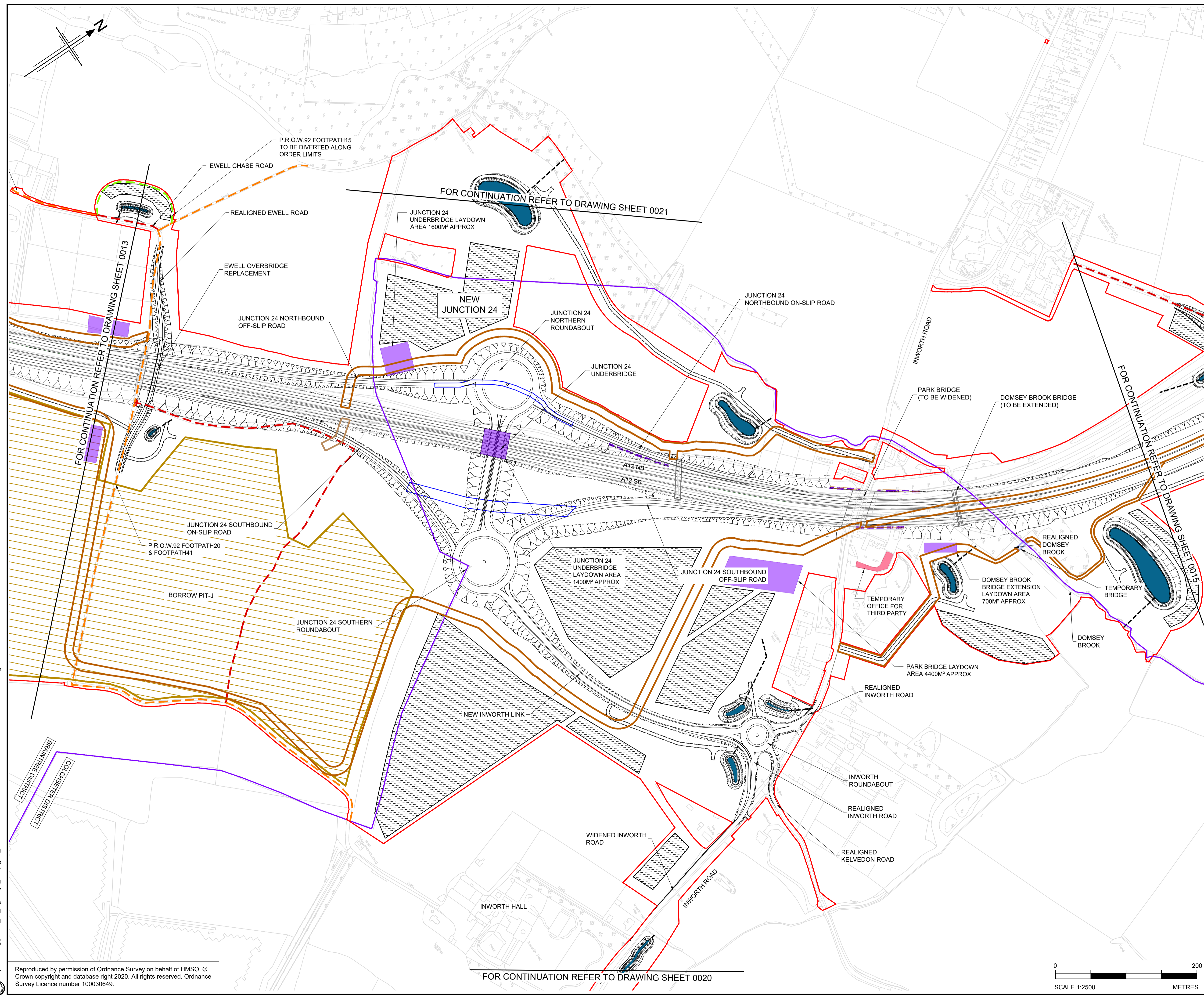
Drawing number: HE551497 - COS - LDC - SCHW - DR - W - 0113  
 Originator: COS  
 Volume: LDC - SCHW - DR - W - 0113



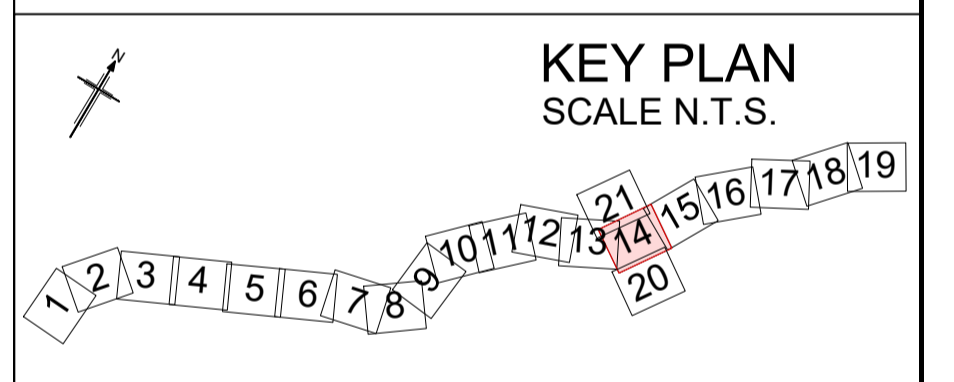
C:\working\jacobs\_uk\_highways\_ssa\legintl\_ex-scott\0155563\HE551497-COS-LDC-SCHW-DR-W-0113.dwg - 05/08/2022 14:22:19 - 0113 - tomso9549

Reproduced by permission of Ordnance Survey on behalf of HMSO. © Crown copyright and database right 2020. All rights reserved. Ordnance Survey Licence number 100030649.





- ### LEGEND
- LAYDOWN AREA
  - SATELLITE COMPOUND
  - MAIN COMPOUND
  - TEMPORARY OFFICE FOR THIRD PARTY
  - CAR PARK
  - TRAFFIC MANAGEMENT LOGISTICS YARD
  - TEMPORARY MATERIALS STORAGE
  - BORROW PIT - EXCAVATION WORKS
  - TEMPORARY BRIDGE
  - TEMPORARY POND
  - ORDER LIMITS
  - HAUL ROADS
  - SECONDARY HAUL ROADS
  - TEMPORARY ROADS
  - PROPOSED RETAINING WALL
  - TEMPORARY PATH
  - TEMPORARY PRIVATE MEANS OF ACCESS
  - TEMPORARY GAS CROSSING
  - FOOTWAY TEMPORARILY SUSPENDED
  - FOOTWAY TEMPORARY DIVERSION
  - FOOTWAY EXISTING
  - PUBLIC RIGHT OF WAY TEMPORARILY SUSPENDED
  - PUBLIC RIGHT OF WAY EXISTING
  - PUBLIC RIGHT OF WAY TEMPORARY DIVERSION



P01	04/08/22	FINAL FOR DCO SUBMISSION	TS	LL	MM	SG
Rev	Rev. Date	Purpose of revision	Drawn	Checked	Rev'd	Appn'd
Development Consent Order Number:			Development Consent Order Drawing Number:			
TR010060			TR010060/APP/2.15			



Project  
**A12 CHELMSFORD TO A120 WIDENING SCHEME**

Drawing title  
**CONSTRUCTION PHASE PLANS SHEET 14 OF 21**

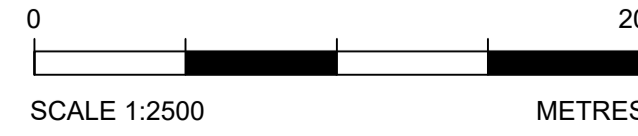
Regulation	REGULATION 5(2)(o)	
Purpose of issue	DCO APPLICATION	
State Code	Preliminary	
Project Stage	PCF 3	Drawing status
Scale at A1 (841x594mm)	1:2500	S4
Jacobs No.	B36601D1	Rev
Client no.	HE551497	P01

Drawing number  
HE551497 - COS - LDC - SCHW - DR- W-0114

Originator | Volume  
Location | Type | Role | Number

C:\working\jacobs\_uk\_highways\_ssa\legiml\_ex-scott\0155563\HE551497-COS-LDC-SCHW-DR-W-0114.dwg - 05/08/2022 14:25:38 - 0114 - tomso9549

Reproduced by permission of Ordnance Survey on behalf of HMSO. © Crown copyright and database right 2020. All rights reserved. Ordnance Survey Licence number 100030649.



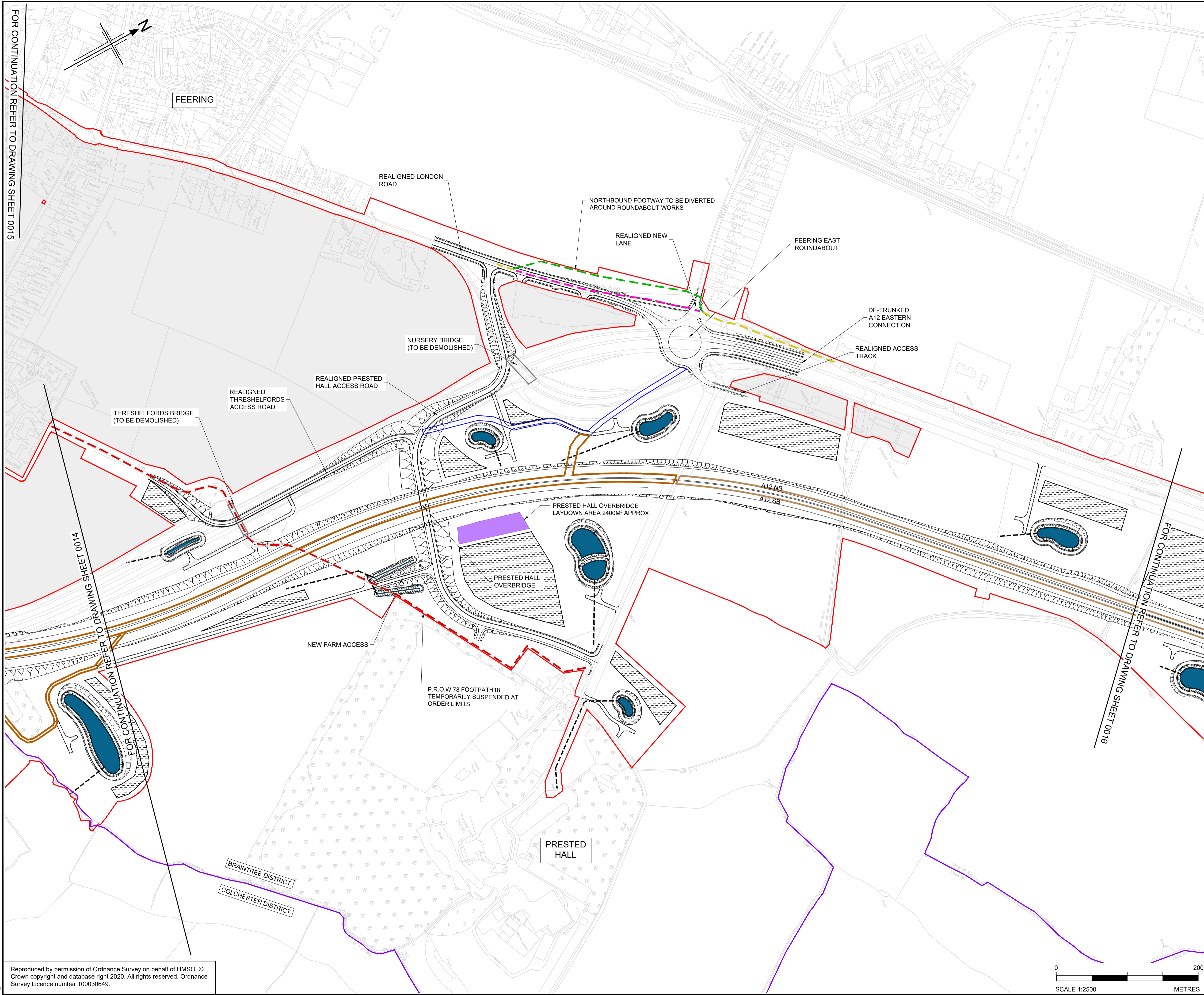
FOR CONTINUATION REFER TO DRAWING SHEET 0020

FOR CONTINUATION REFER TO DRAWING SHEET 0013

FOR CONTINUATION REFER TO DRAWING SHEET 0015

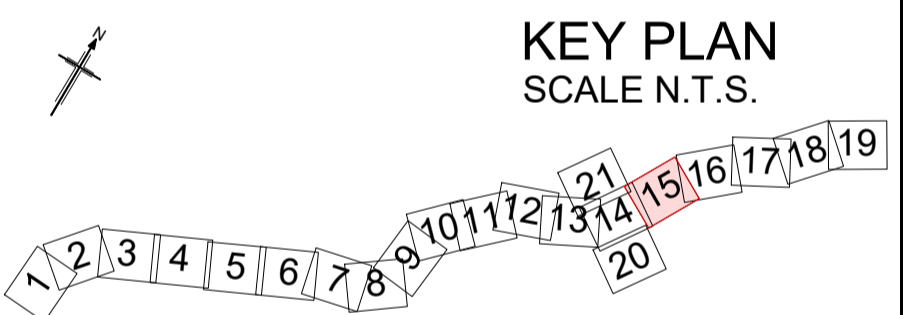
FOR CONTINUATION REFER TO DRAWING SHEET 0021





**LEGEND**

- LAYDOWN AREA
- SATELLITE COMPOUND
- MAIN COMPOUND
- TEMPORARY OFFICE FOR THIRD PARTY
- CAR PARK
- TRAFFIC MANAGEMENT LOGISTICS YARD
- TEMPORARY MATERIALS STORAGE
- BORROW PIT - EXCAVATION WORKS
- TEMPORARY BRIDGE
- TEMPORARY POND
- ORDER LIMITS
- HAUL ROADS
- SECONDARY HAUL ROADS
- TEMPORARY ROADS
- PROPOSED RETAINING WALL
- TEMPORARY PATH
- TEMPORARY PRIVATE MEANS OF ACCESS
- TEMPORARY GAS CROSSING
- FOOTWAY TEMPORARILY SUSPENDED
- FOOTWAY TEMPORARY DIVERSION
- FOOTWAY EXISTING
- PUBLIC RIGHT OF WAY TEMPORARILY SUSPENDED
- PUBLIC RIGHT OF WAY EXISTING
- PUBLIC RIGHT OF WAY TEMPORARY DIVERSION



Rev	Rev. Date	Purpose of revision	Drawn	Checked	Rev'd	Appr'd
P01	04/08/22	FINAL FOR DCO SUBMISSION	TS	LL	MM	SG
Development Consent Order Number:			Development Consent Order Drawing Number:			
TR010060			TR010060/APP/2.15			

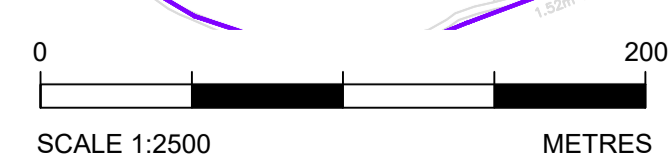


Project  
A12 CHELMSFORD TO A120 WIDENING SCHEME

Drawing title  
**CONSTRUCTION PHASE PLANS SHEET 15 OF 21**

Regulation	REGULATION 5(2)(o)	
Purpose of issue	DCO APPLICATION	
State Code	Preliminary	
Project Stage	PCF 3	Drawing status
Scale at A1 (841x594mm)	1:2500	S4
Jacobs No.	B36601D1	Rev
Client no.	HE551497	P01

Drawing number  
HE551497 - COS - LDC - SCHW - DR - W - 0115



C:\working\jacobs\_uk\_highways\_sas\legintl\_ex-scott\015563\HE551497-COS-LDC-SCHW-DR-W-0115.dwg - 05/08/2022 14:30:02 - 0115 - tomso9549

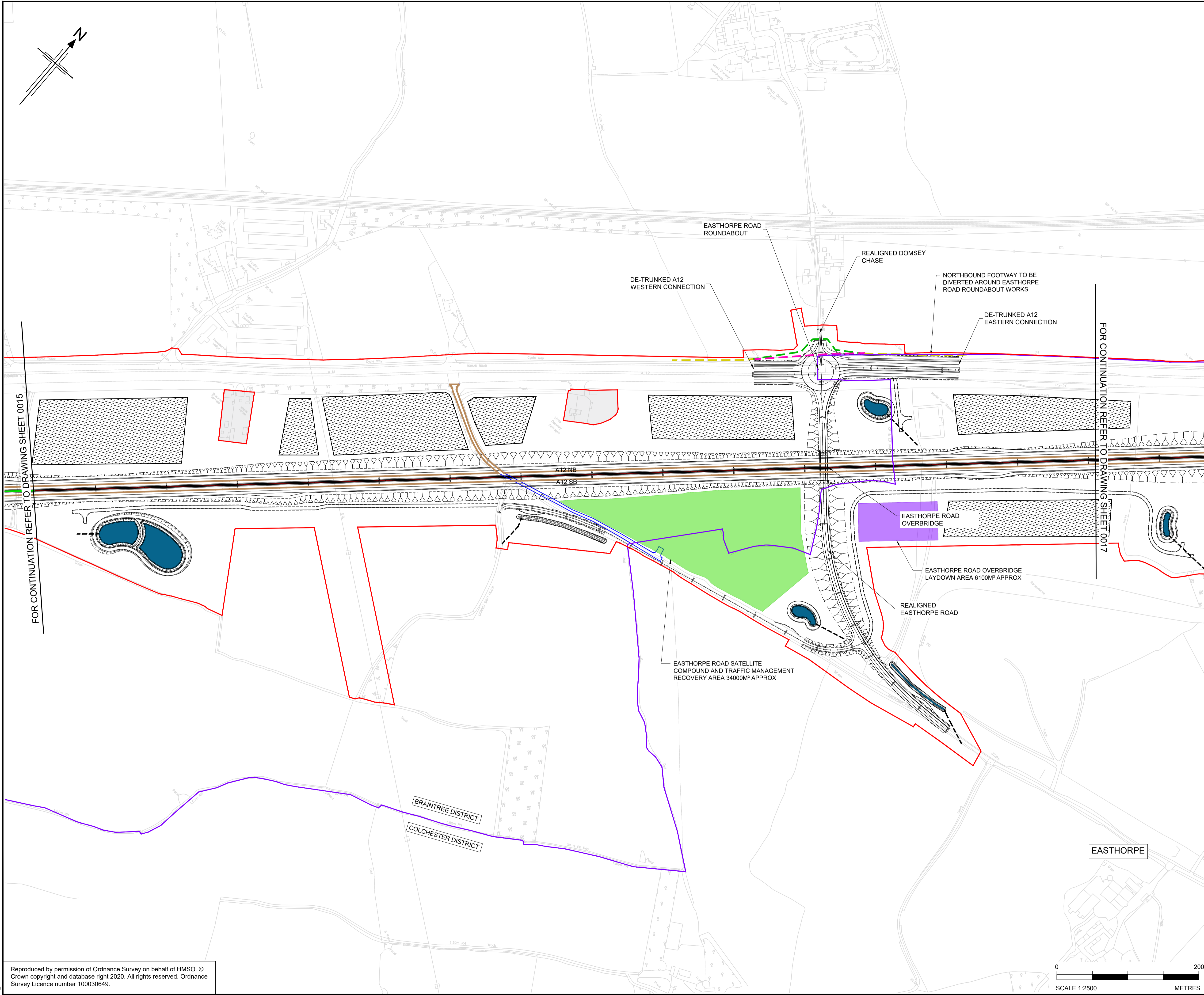
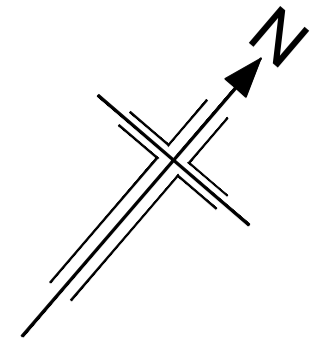
Reproduced by permission of Ordnance Survey on behalf of HMSO. © Crown copyright and database right 2020. All rights reserved. Ordnance Survey Licence number 100030649.

FOR CONTINUATION REFER TO DRAWING SHEET 0015

FOR CONTINUATION REFER TO DRAWING SHEET 0014

FOR CONTINUATION REFER TO DRAWING SHEET 0016



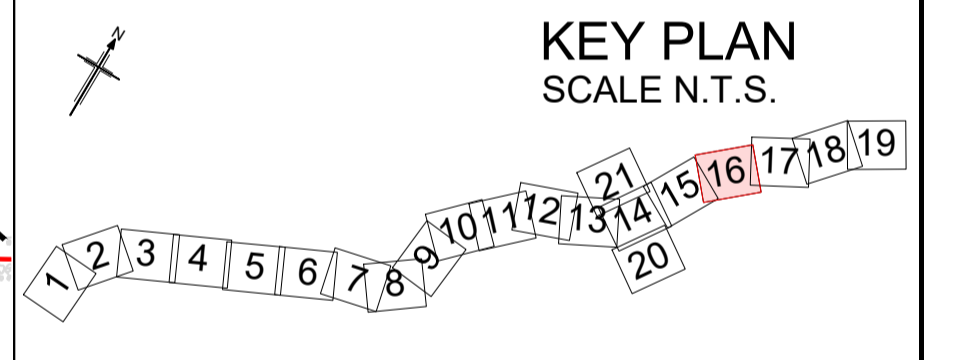


**LEGEND**

- LAYDOWN AREA
- SATELLITE COMPOUND
- MAIN COMPOUND
- TEMPORARY OFFICE FOR THIRD PARTY
- CAR PARK
- TRAFFIC MANAGEMENT LOGISTICS YARD
- TEMPORARY MATERIALS STORAGE
- BORROW PIT - EXCAVATION WORKS
- TEMPORARY BRIDGE
- TEMPORARY POND
- ORDER LIMITS
- HAUL ROADS
- SECONDARY HAUL ROADS
- TEMPORARY ROADS
- PROPOSED RETAINING WALL
- TEMPORARY PATH
- TEMPORARY PRIVATE MEANS OF ACCESS
- TEMPORARY GAS CROSSING
- FOOTWAY TEMPORARILY SUSPENDED
- FOOTWAY TEMPORARY DIVERSION
- FOOTWAY EXISTING
- PUBLIC RIGHT OF WAY TEMPORARILY SUSPENDED
- PUBLIC RIGHT OF WAY EXISTING
- PUBLIC RIGHT OF WAY TEMPORARY DIVERSION

FOR CONTINUATION REFER TO DRAWING SHEET 0015

FOR CONTINUATION REFER TO DRAWING SHEET 0017



P01	04/08/22	FINAL FOR DCO SUBMISSION	TS	LL	MM	SG
Rev	Rev. Date	Purpose of revision	Drawn	Checked	Rev'd	Appr'd
Development Consent Order Number: TR010060			Development Consent Order Drawing Number: TR010060/APP/2.15			



**Project**  
A12 CHELMSFORD TO A120 WIDENING SCHEME

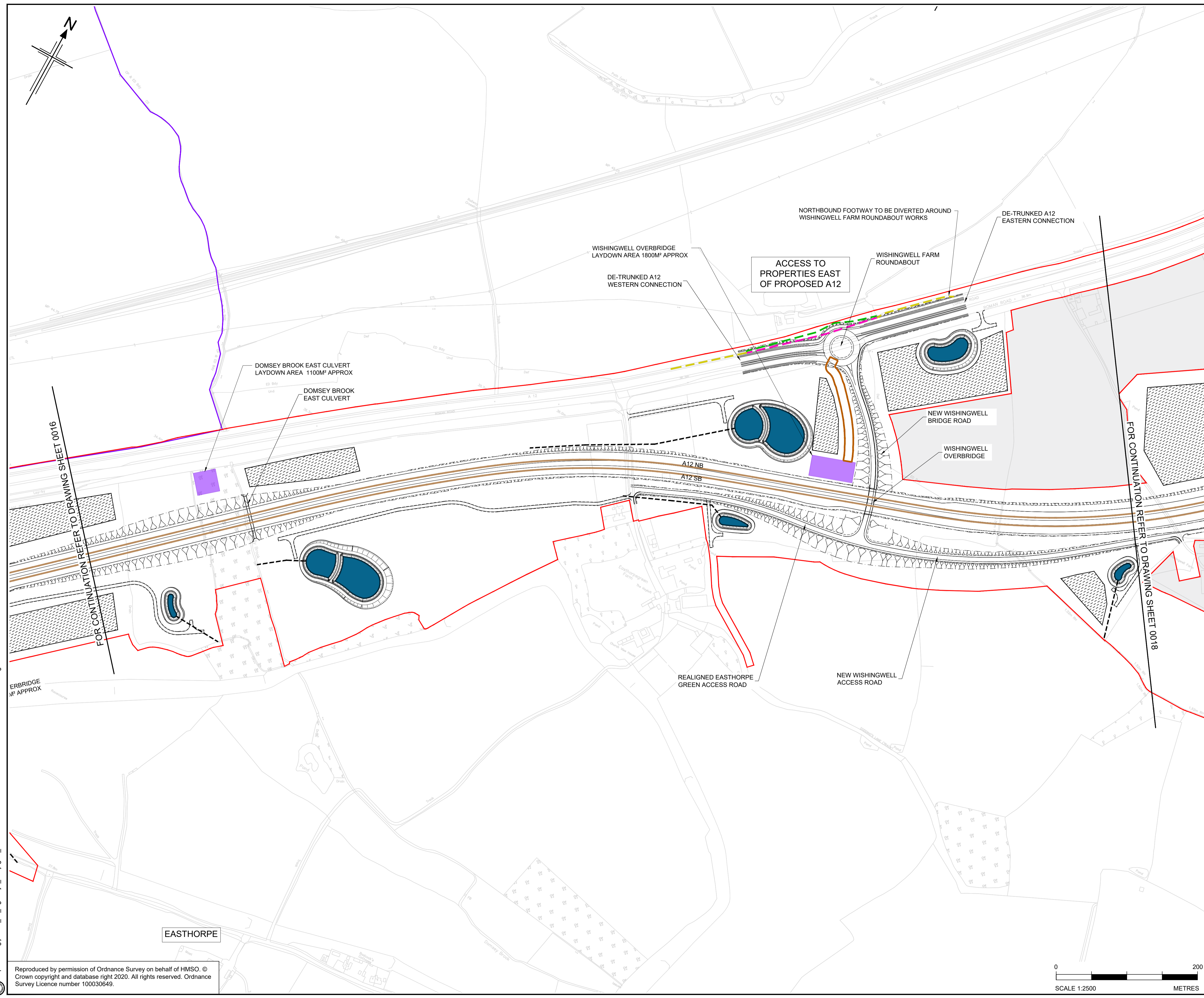
**Drawing title**  
CONSTRUCTION PHASE PLANS  
SHEET 16 OF 21

Regulation	REGULATION 5(2)(o)	
Purpose of issue	DCO APPLICATION	
State Code	Preliminary	
Project Stage	PCF 3	Drawing status
Scale at A1 (841x594mm)	1:2500	S4
Jacobs No.	B36601D1	Rev
Client no.	HE551497	P01

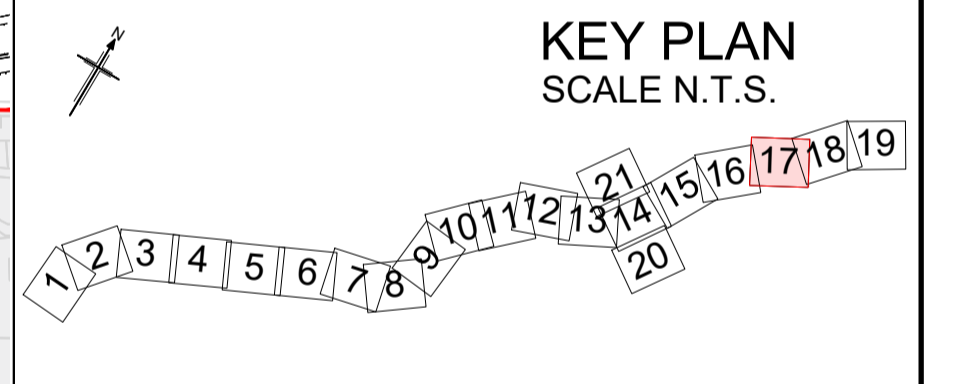
Drawing number: HE551497 - COS - LDC - SCHW - DR - W - 0116  
 Originator: COS  
 Volume: LDC - SCHW







- ### LEGEND
- LAYDOWN AREA
  - SATELLITE COMPOUND
  - MAIN COMPOUND
  - TEMPORARY OFFICE FOR THIRD PARTY
  - CAR PARK
  - TRAFFIC MANAGEMENT LOGISTICS YARD
  - TEMPORARY MATERIALS STORAGE
  - BORROW PIT - EXCAVATION WORKS
  - TEMPORARY BRIDGE
  - TEMPORARY POND
  - ORDER LIMITS
  - HAUL ROADS
  - SECONDARY HAUL ROADS
  - TEMPORARY ROADS
  - PROPOSED RETAINING WALL
  - TEMPORARY PATH
  - TEMPORARY PRIVATE MEANS OF ACCESS
  - TEMPORARY GAS CROSSING
  - FOOTWAY TEMPORARILY SUSPENDED
  - FOOTWAY TEMPORARY DIVERSION
  - FOOTWAY EXISTING
  - PUBLIC RIGHT OF WAY TEMPORARILY SUSPENDED
  - PUBLIC RIGHT OF WAY EXISTING
  - PUBLIC RIGHT OF WAY TEMPORARY DIVERSION



Rev	Rev. Date	Purpose of revision	Drawn	Checked	Rev'd	Appr'd
P01	04/08/22	FINAL FOR DCO SUBMISSION	TS	LL	MM	SG

Development Consent Order Number:	Development Consent Order Drawing Number:
TR010060	TR010060/APP/2.15



Project  
**A12 CHELMSFORD TO A120 WIDENING SCHEME**

Drawing title  
**CONSTRUCTION PHASE PLANS SHEET 17 OF 21**

Regulation	REGULATION 5(2)(o)		
Purpose of issue	DCO APPLICATION		
State Code	Preliminary		
Project Stage	PCF 3	Drawing status	
Scale at A1 (841x594mm)	1:2500	S4	
Jacobs No.	B36601D1	Rev	
Client no.	HE551497	P01	

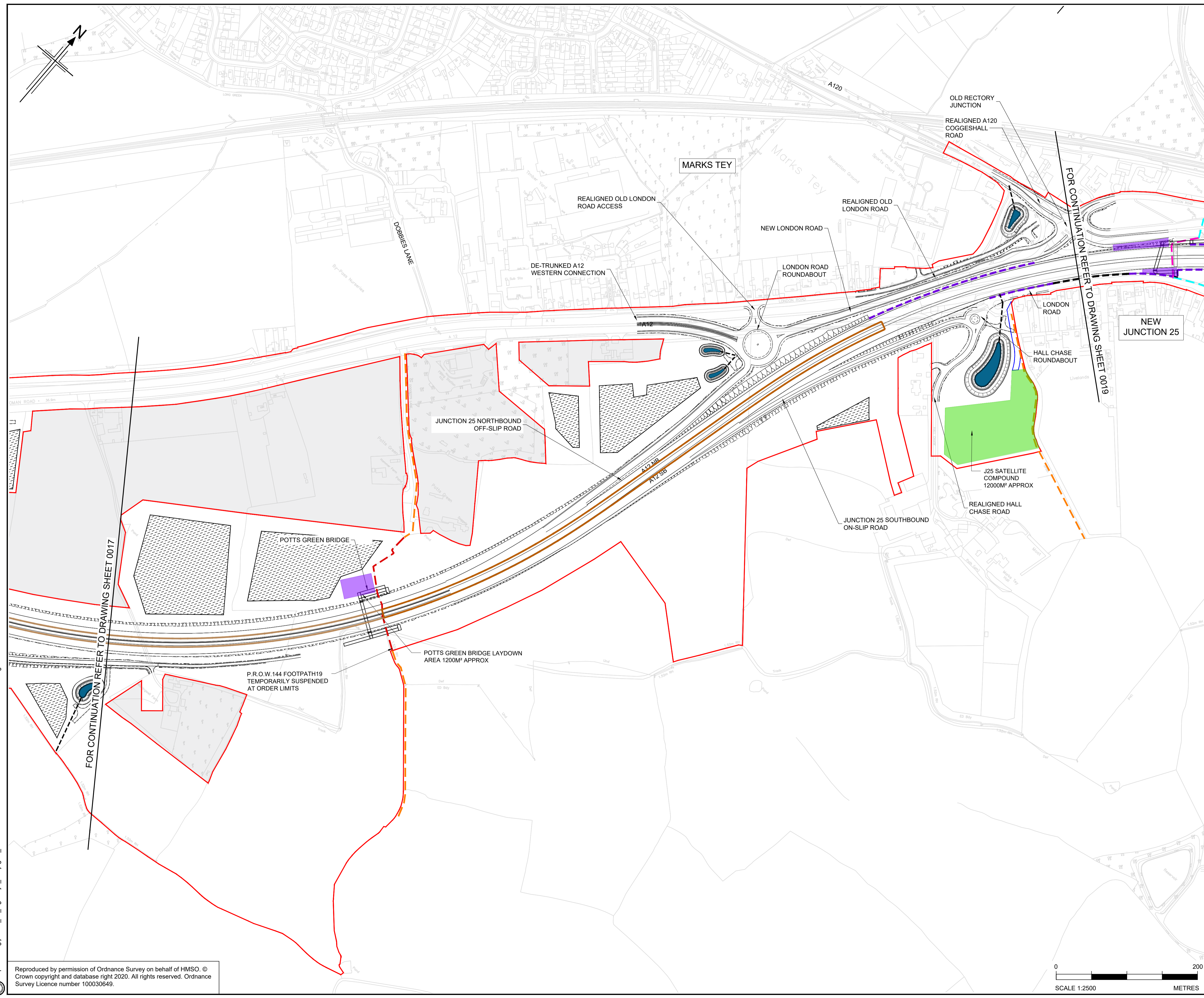
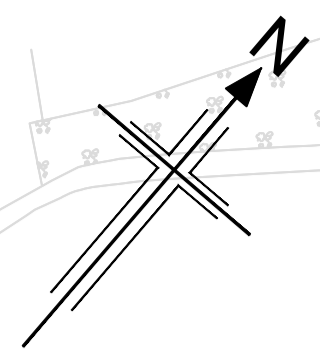
Drawing number  
**HE551497 - COS - LDC - SCHW - DR - W - 0117**



C:\working\jacobs\_uk\_highways\_sas\legintl\_ex-scott\td015563\HE551497-COS-LDC-SCHW-DR-W-0117.dwg - 05/08/2022 14:43:33 - 0117 - tomascob949

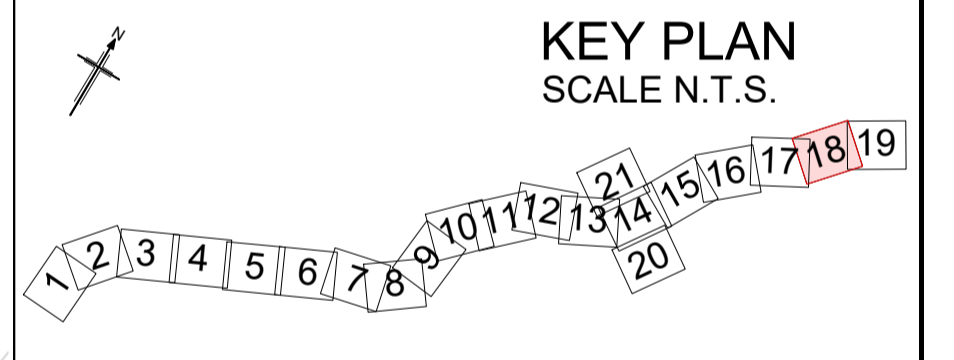
Reproduced by permission of Ordnance Survey on behalf of HMSO. © Crown copyright and database right 2020. All rights reserved. Ordnance Survey Licence number 100030649.





**LEGEND**

- LAYDOWN AREA
- SATELLITE COMPOUND
- MAIN COMPOUND
- TEMPORARY OFFICE FOR THIRD PARTY
- CAR PARK
- TRAFFIC MANAGEMENT LOGISTICS YARD
- TEMPORARY MATERIALS STORAGE
- BORROW PIT - EXCAVATION WORKS
- TEMPORARY BRIDGE
- TEMPORARY POND
- ORDER LIMITS
- HAUL ROADS
- SECONDARY HAUL ROADS
- TEMPORARY ROADS
- PROPOSED RETAINING WALL
- TEMPORARY PATH
- TEMPORARY PRIVATE MEANS OF ACCESS
- TEMPORARY GAS CROSSING
- FOOTWAY TEMPORARILY SUSPENDED
- FOOTWAY TEMPORARY DIVERSION
- FOOTWAY EXISTING
- PUBLIC RIGHT OF WAY TEMPORARILY SUSPENDED
- PUBLIC RIGHT OF WAY EXISTING
- PUBLIC RIGHT OF WAY TEMPORARY DIVERSION



P01	04/08/22	FINAL FOR DCO SUBMISSION	TS	LL	MM	SG
Rev	Rev. Date	Purpose of revision	Drawn	Checked	Rev'd	Appr'd
Development Consent Order Number: TR010060			Development Consent Order Drawing Number: TR010060/APP/2.15			



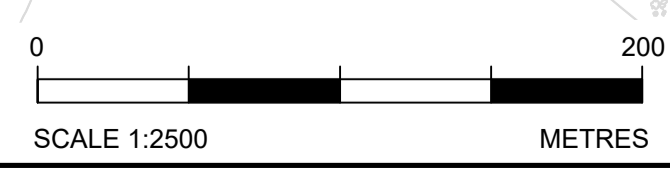
Project  
**A12 CHELMSFORD TO A120 WIDENING SCHEME**

Drawing title  
**CONSTRUCTION PHASE PLANS SHEET 18 OF 21**

Regulation	REGULATION 5(2)(o)	
Purpose of issue	DCO APPLICATION	
State Code	Preliminary	
Project Stage	PCF 3	Drawing status
Scale at A1 (841x594mm)	1:2500	S4
Jacobs No.	B36601D1	Rev
Client no.	HE551497	P01

Drawing number  
**HE551497 - COS - LDC - SCHW - DR- W-0118**

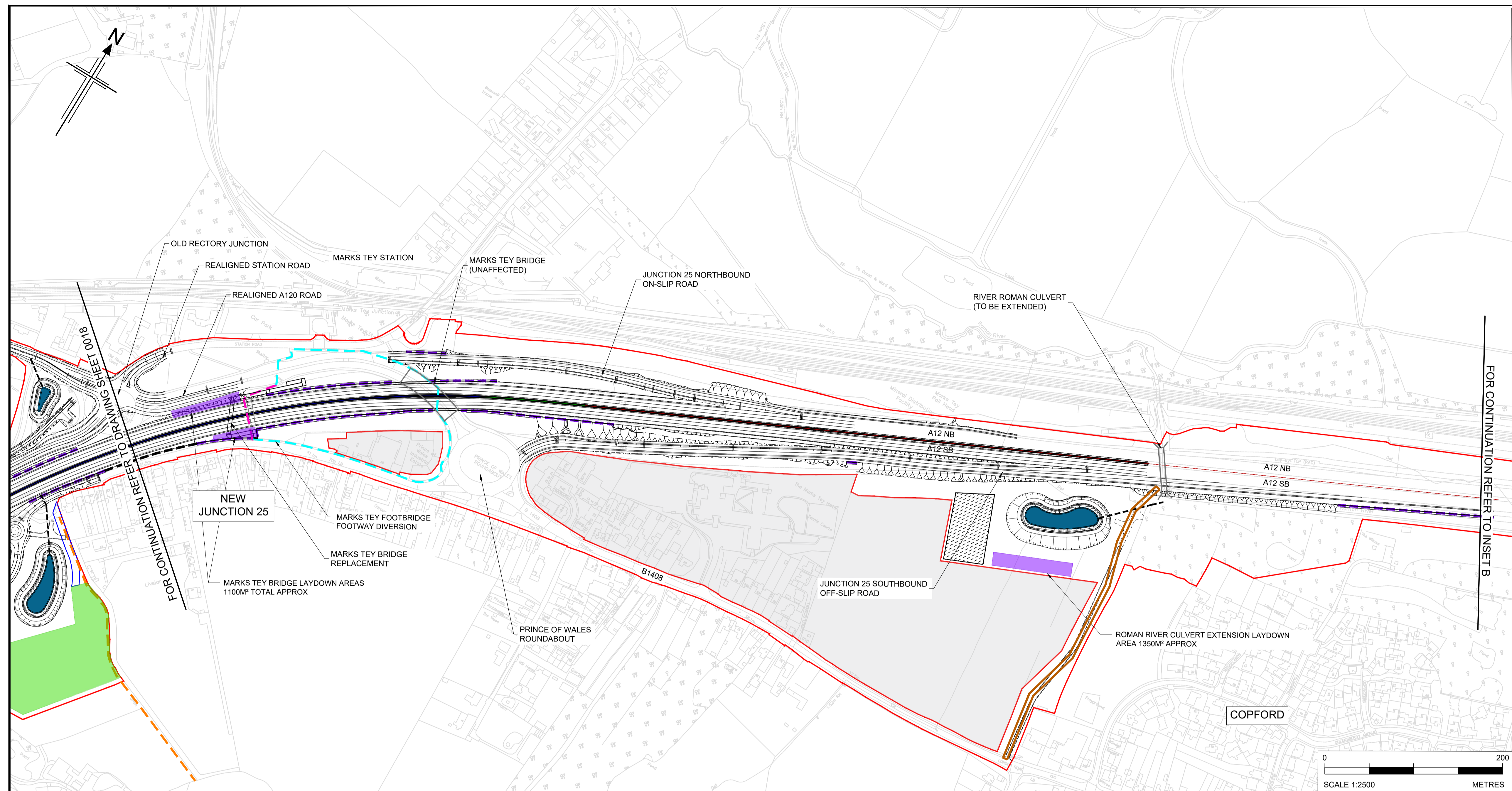
Originator | Volume  
Location | Type | Role | Number



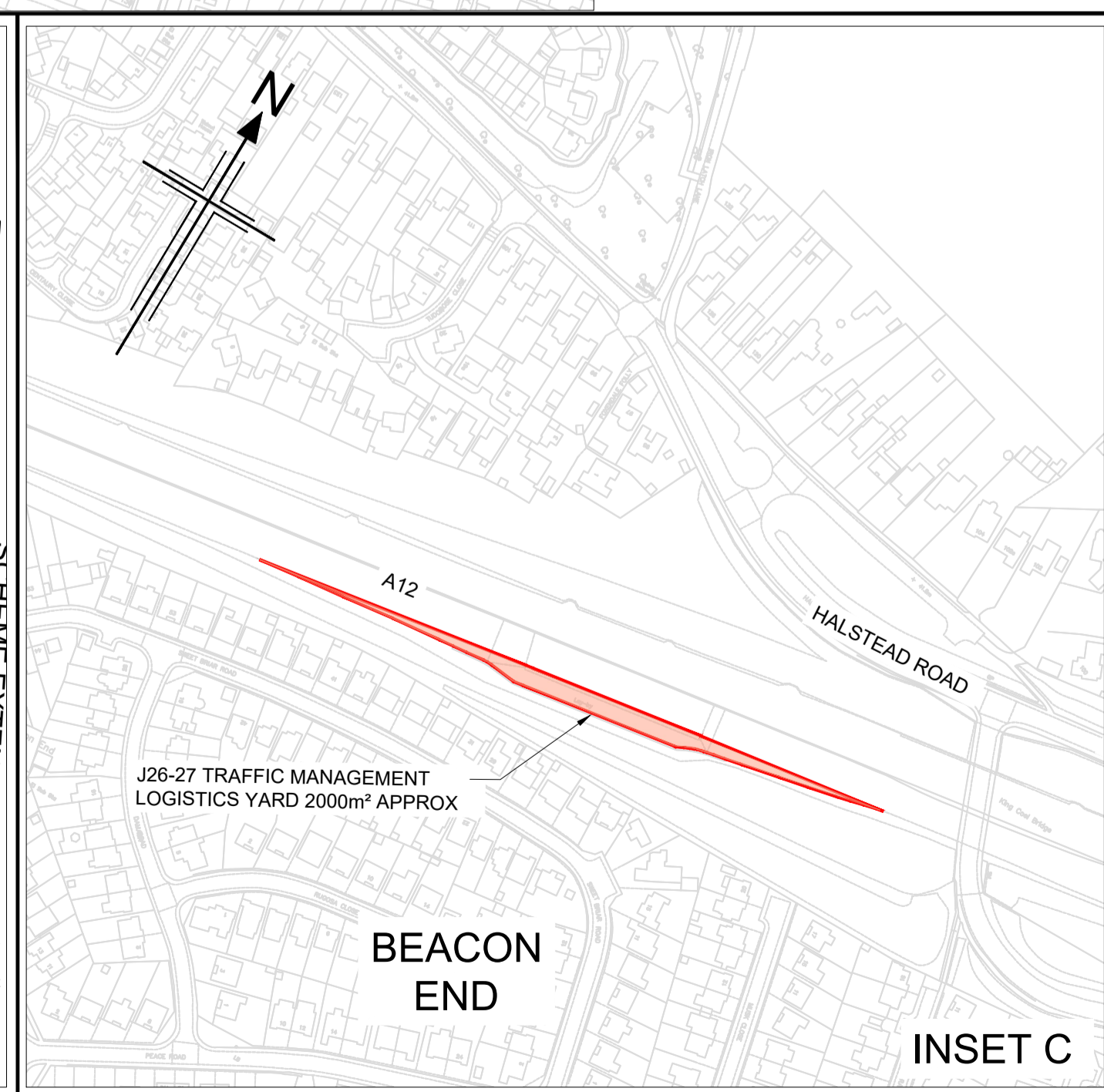
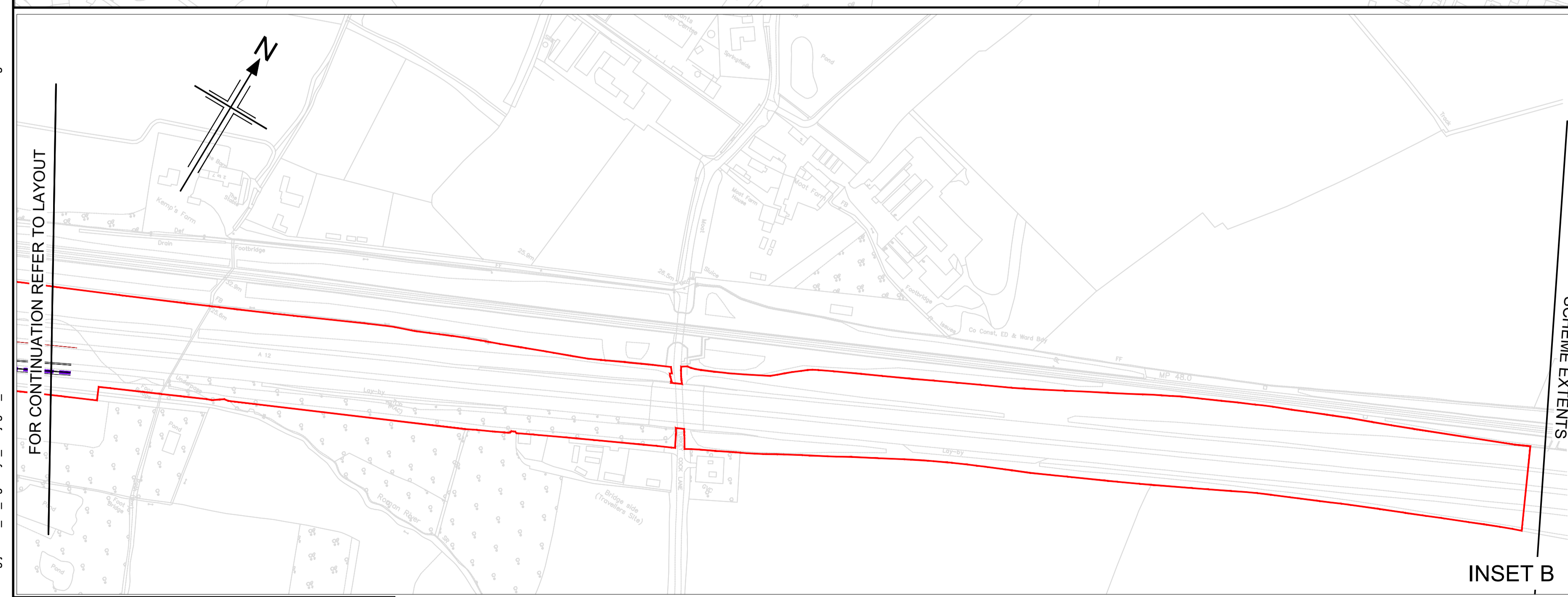
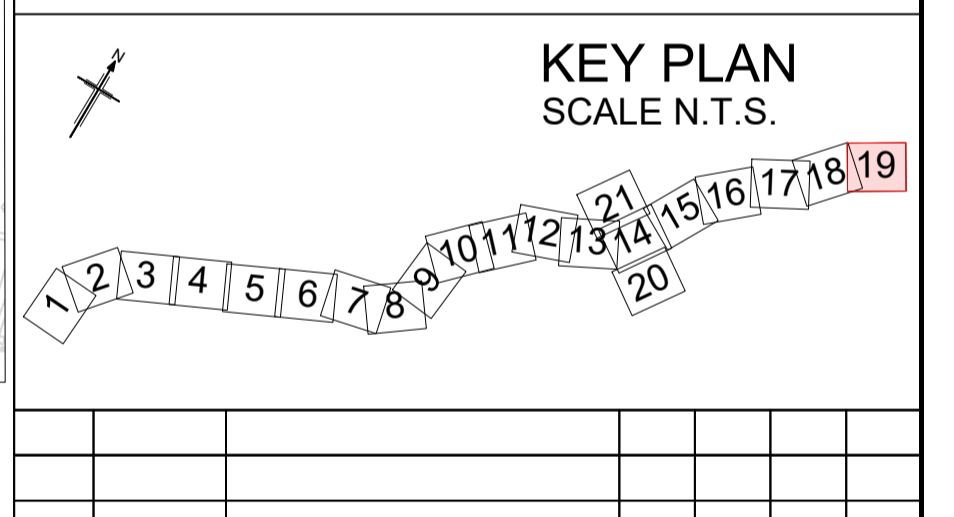
C:\working\jacobs\_uk\_highways\_ssa\legintl\_ex-scott\0155563\HE551497-COS-LDC-SCHW-DR-W-0118.dwg - 05/08/2022 14:48:20 - 0118 - tomsoo9549

Reproduced by permission of Ordnance Survey on behalf of HMSO. © Crown copyright and database right 2020. All rights reserved. Ordnance Survey Licence number 100030649.





- ### LEGEND
- LAYDOWN AREA
  - SATELLITE COMPOUND
  - MAIN COMPOUND
  - TEMPORARY OFFICE FOR THIRD PARTY
  - CAR PARK
  - TRAFFIC MANAGEMENT LOGISTICS YARD
  - TEMPORARY MATERIALS STORAGE
  - BORROW PIT - EXCAVATION WORKS
  - TEMPORARY BRIDGE
  - TEMPORARY POND
  - ORDER LIMITS
  - HAUL ROADS
  - SECONDARY HAUL ROADS
  - TEMPORARY ROADS
  - PROPOSED RETAINING WALL
  - TEMPORARY PATH
  - TEMPORARY PRIVATE MEANS OF ACCESS
  - TEMPORARY GAS CROSSING
  - FOOTWAY TEMPORARILY SUSPENDED
  - FOOTWAY TEMPORARY DIVERSION
  - FOOTWAY EXISTING
  - PUBLIC RIGHT OF WAY TEMPORARILY SUSPENDED
  - PUBLIC RIGHT OF WAY EXISTING
  - PUBLIC RIGHT OF WAY TEMPORARY DIVERSION



P01	04/08/22	FINAL FOR DCO SUBMISSION	TS	LL	MM	SG
Rev	Rev. Date	Purpose of revision	Drawn	Checked	Rev'd	Appr'd
Development Consent Order Number: TR010060			Development Consent Order Drawing Number: TR010060/APP/2.15			
Client:						
Project: A12 CHELMSFORD TO A120 WIDENING SCHEME						
Drawing title: CONSTRUCTION PHASE PLANS SHEET 19 OF 21						
Regulation		REGULATION 5(2)(o)				
Purpose of issue		DCO APPLICATION				
State Code		Preliminary				
Project Stage		PCF 3			Drawing status	
Scale at A1 (841x594mm)		1:2500			S4	
Jacobs No.		B36601D1			Rev	
Client no.		HE551497			P01	
Drawing number: HE551497 - COS - LDC - SCHW - DR - W - 0119						
PIN   Originator   Volume   Location   Type   Role   Number						

C:\working\jacobs\_uk\_highways\_ssa\legintl\_ex-scott\0155563\HE551497-COS-LDC-SCHW-DR-W-0119.dwg - 05/08/2022 14:59:17 - 0119 - tomso9549

Reproduced by permission of Ordnance Survey on behalf of HMSO. © Crown copyright and database right 2020. All rights reserved. Ordnance Survey Licence number 100030649.



FOR CONTINUATION REFER TO DRAWING SHEET 0014

**LEGEND**

- LAYDOWN AREA
- SATELLITE COMPOUND
- MAIN COMPOUND
- TEMPORARY OFFICE FOR THIRD PARTY
- CAR PARK
- TRAFFIC MANAGEMENT LOGISTICS YARD
- TEMPORARY MATERIALS STORAGE
- BORROW PIT - EXCAVATION WORKS
- TEMPORARY BRIDGE
- TEMPORARY POND
- ORDER LIMITS
- HAUL ROADS
- SECONDARY HAUL ROADS
- TEMPORARY ROADS
- PROPOSED RETAINING WALL
- TEMPORARY PATH
- TEMPORARY PRIVATE MEANS OF ACCESS
- TEMPORARY GAS CROSSING
- FOOTWAY TEMPORARILY SUSPENDED
- FOOTWAY TEMPORARY DIVERSION
- FOOTWAY EXISTING
- PUBLIC RIGHT OF WAY TEMPORARILY SUSPENDED
- PUBLIC RIGHT OF WAY EXISTING
- PUBLIC RIGHT OF WAY TEMPORARY DIVERSION

**KEY PLAN**  
SCALE N.T.S.

P01	04/08/22	FINAL FOR DCO SUBMISSION	TS	LL	MM	SG
Rev	Rev. Date	Purpose of revision	Drawn	Checked	Rev'd	Appr'd

Development Consent Order Number: TR010060	Development Consent Order Drawing Number: TR010060/APP/2.15
---	--



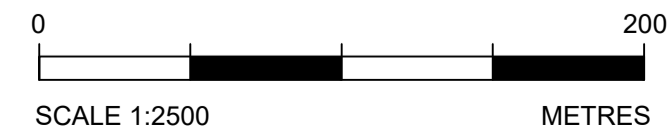
Project  
A12 CHELMSFORD TO A120 WIDENING SCHEME

Drawing title  
**CONSTRUCTION  
PHASE PLANS  
SHEET 20 OF 21**

Regulation	REGULATION 5(2)(o)	
Purpose of issue	DCO APPLICATION	
State Code	Preliminary	
Project Stage	PCF 3	Drawing status
Scale at A1 (841x594mm)	1:2500	S4
Jacobs No.	B36601D1	Rev
Client no.	HE551497	P01

Drawing number  
HE551497 - COS - LDC - SCHW - DR - W - 0120

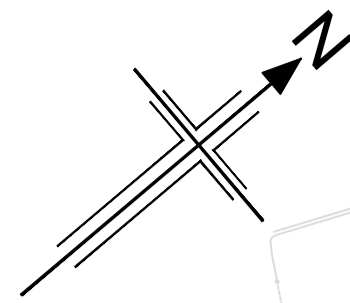
Originator | Volume  
Type | Role | Number



























C:\working\jacobs\_uk\_highways\_sas\legint\_ex-scott\015563\HE551497-COS-LDC-SCHW-DR-W-0120.dwg - 05/08/2022 15:04:48 - 0120 - tomso9549

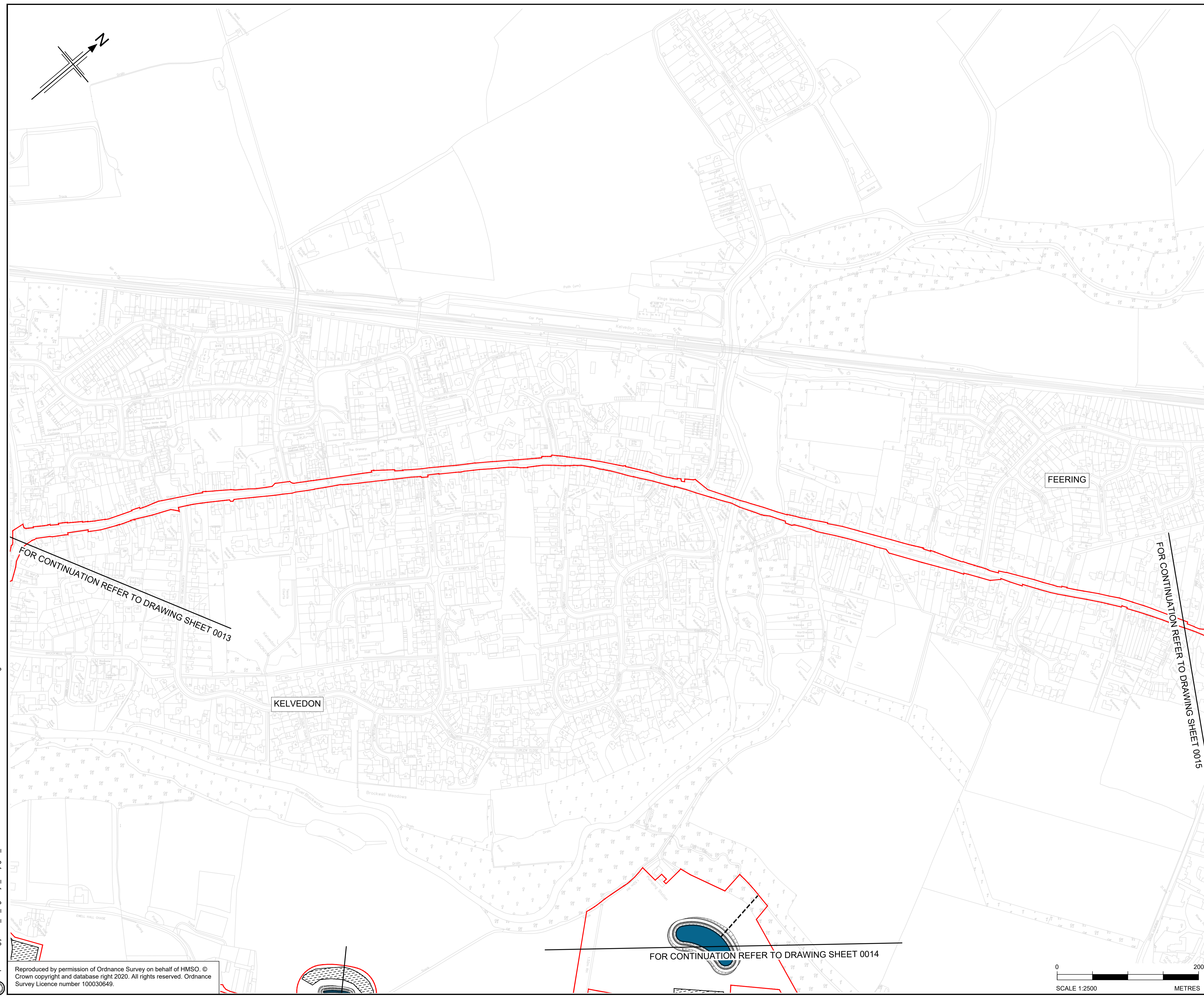
Reproduced by permission of Ordnance Survey on behalf of HMSO. © Crown copyright and database right 2020. All rights reserved. Ordnance Survey Licence number 100030649.





**LEGEND**

-  LAYDOWN AREA
-  SATELLITE COMPOUND
-  MAIN COMPOUND
-  TEMPORARY OFFICE FOR THIRD PARTY
-  CAR PARK
-  TRAFFIC MANAGEMENT LOGISTICS YARD
-  TEMPORARY MATERIALS STORAGE
-  BORROW PIT - EXCAVATION WORKS
-  TEMPORARY BRIDGE
-  TEMPORARY POND
-  ORDER LIMITS
-  HAUL ROADS
-  SECONDARY HAUL ROADS
-  TEMPORARY ROADS
-  PROPOSED RETAINING WALL
-  TEMPORARY PATH
-  TEMPORARY PRIVATE MEANS OF ACCESS
-  TEMPORARY GAS CROSSING
-  FOOTWAY TEMPORARILY SUSPENDED
-  FOOTWAY TEMPORARY DIVERSION
-  FOOTWAY EXISTING
-  PUBLIC RIGHT OF WAY TEMPORARILY SUSPENDED
-  PUBLIC RIGHT OF WAY EXISTING
-  PUBLIC RIGHT OF WAY TEMPORARY DIVERSION



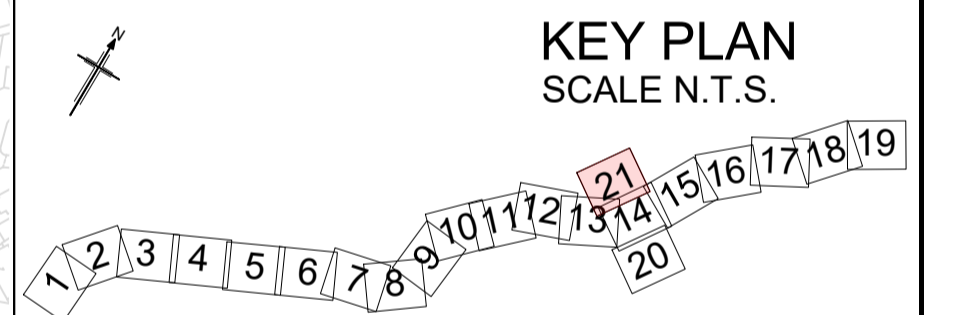
FOR CONTINUATION REFER TO DRAWING SHEET 0013

FOR CONTINUATION REFER TO DRAWING SHEET 0015

KELVEDON

FEERING

FOR CONTINUATION REFER TO DRAWING SHEET 0014



P01	04/08/22	FINAL FOR DCO SUBMISSION	TS	LL	MM	SG
Rev	Rev. Date	Purpose of revision	Drawn	Checked	Rev'd	Appr'd
Development Consent Order Number: TR010060			Development Consent Order Drawing Number: TR010060/APP/2.15			

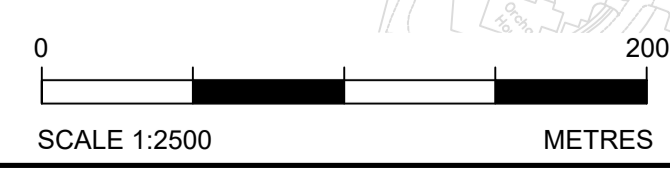


Project  
A12 CHELMSFORD TO A120 WIDENING SCHEME

Drawing title  
**CONSTRUCTION PHASING PLANS SHEET 21 OF 21**

Regulation	REGULATION 5(2)(o)	
Purpose of issue	DCO APPLICATION	
State Code	Preliminary	
Project Stage	PCF 3	Drawing status
Scale at A1 (841x594mm)	1:2500	S4
Jacobs No.	B36601D1	Rev
Client no.	HE551497	P01

Drawing number	PIN	Originator	Volume
HE551497	-	COS	- LDC-
Location	SCHW	Type	Role
		Number	
			-DR- W-0121



C:\working\jacobs\_uk\_highways\_ssa\legint\_ex\scott\0155563\HE551497-COS-LDC-SCHW-DR-W-0121.dwg - 05/08/2022 15:07:56 - 0121 - tomso9549

Reproduced by permission of Ordnance Survey on behalf of HMSO. © Crown copyright and database right 2020. All rights reserved. Ordnance Survey Licence number 100030649.